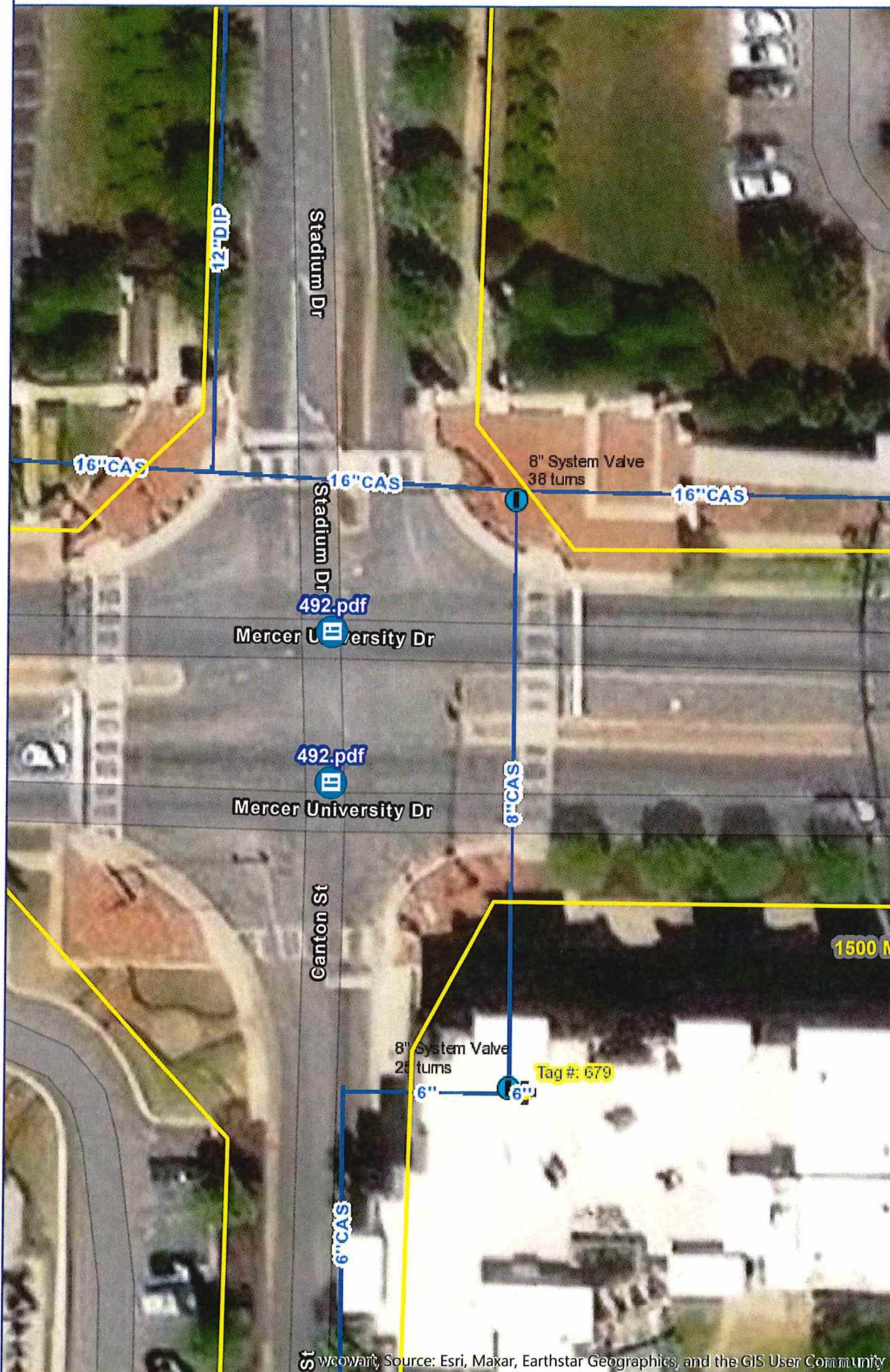


TOTAL OF 117 W/MAIN VALVES

ArcGIS Web Map



Legend

- Intersection Cards
- Macon-Bibb County Line
- MBC Parcels (2023)
- Mains
 - MWA
 - Jones Co
 - Private
- Hydrants
 - MWA
 - Private
- Water Structures
- Abandoned Mains
- Valves
 - Bypass Valve
 - Divide Valve
 - Fire Service Valve
 - Hydrant Valve
 - System Valve
 - Terminal Valve

No Conflict



Map created using data from the Macon Water Authority's (MWA) GIS. These data are provided AS IS without warranty of any kind, implied or express as to the information's accuracy or level of completeness. Maps and data provided by MWA are to be used for reference purposes only.



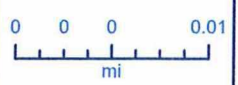
ArcGIS Web Map



Legend

-  Intersection Cards
-  Macon-Bibb County Line
-  MBC Parcels (2023)
- Mains**
 -  MWA
 -  Jones Co
 -  Private
- Hydrants**
 -  MWA
 -  Private
-  Water Structures
-  Abandoned Mains
- Valves**
 -  Bypass Valve
 -  Divide Valve
 -  Fire Service Valve
 -  Hydrant Valve
 -  System Valve
 -  Terminal Valve

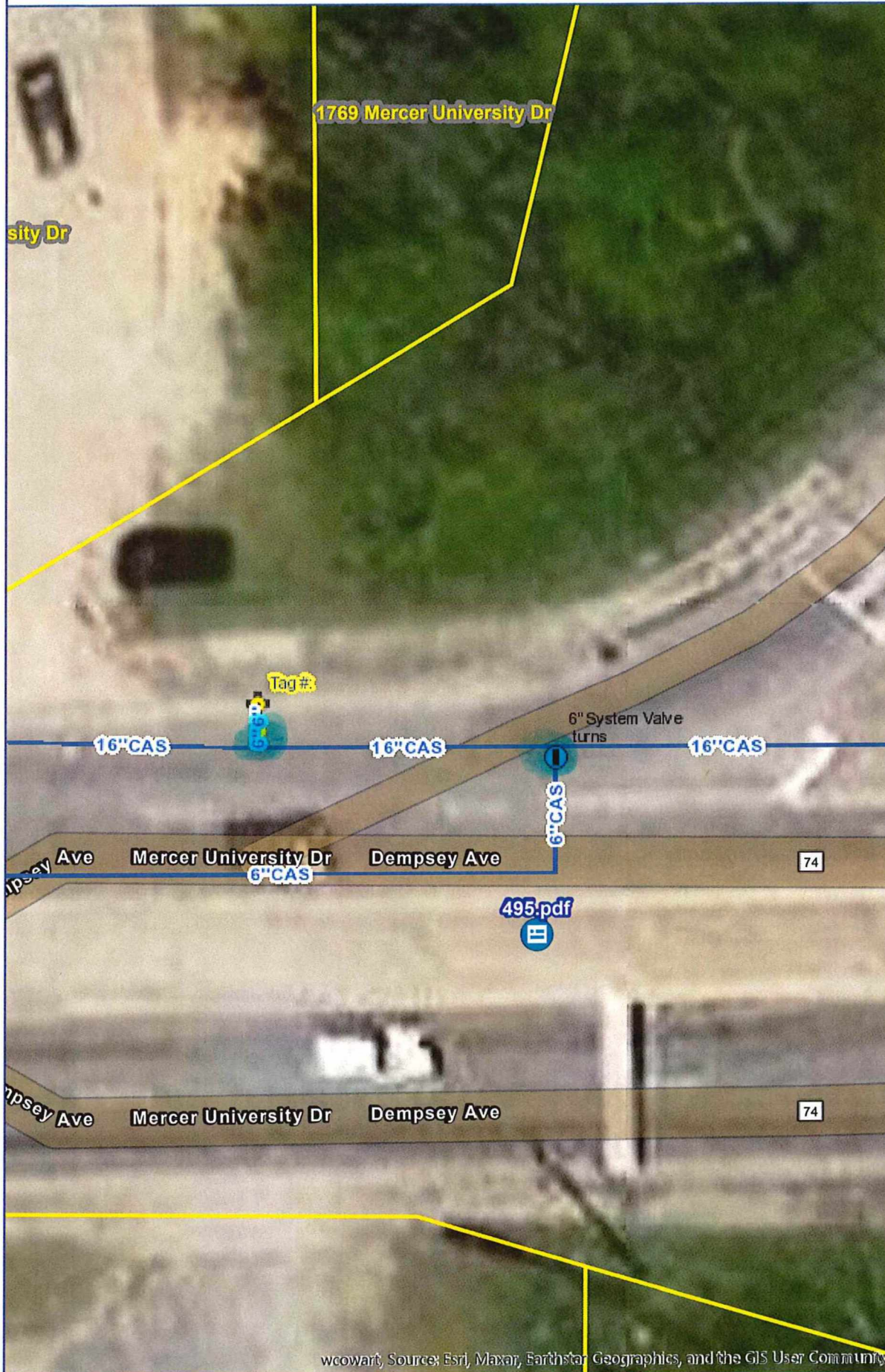
*NO
CONFLICT*



Map created using data from the Macon Water Authority's (MWA) GIS. These data are provided AS IS without warranty of any kind, implied or express as to the information's accuracy or level of completeness. Maps and data provided by MWA are to be used for reference purposes only.



ArcGIS Web Map




Legend

- Intersection Cards
- Macon-Bibb County Line
- MBC Parcels (2023)
- Mains**
 - MWA
 - Jones Co
 - Private
- Hydrants**
 - MWA
 - Private
- Water Structures
- Abandoned Mains
- Valves**
 - Bypass Valve
 - Divide Valve
 - Fire Service Valve
 - Hydrant Valve
 - System Valve
 - Terminal Valve



VALVES



Map created using data from the Macon Water Authority's (MWA) GIS. These data are provided AS IS without warranty of any kind, implied or express as to the information's accuracy or level of completeness. Maps and data provided by MWA are to be used for reference purposes only.



ArcGIS Web Map

Legend

- Intersection Cards
- Macon-Bibb County Line
- MBC Parcels (2023)
- Mains
 - MWA
 - Jones Co
 - Private
- Hydrants
 - MWA
 - Private
- Water Structures
- Abandoned Mains
- Valves
 - Bypass Valve
 - Divide Valve
 - Fire Service Valve
 - Hydrant Valve
 - System Valve
 - Terminal Valve

(5)
VALVES



















Map created using data from the Macon Water Authority's (MWA) GIS. These data are provided AS IS without warranty of any kind, implied or express as to the information's accuracy or level of completeness. Maps and data provided by MWA are to be used for reference purposes only.

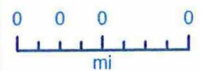


ArcGIS Web Map


Legend

-  Intersection Cards
-  Macon-Bibb County Line
-  MBC Parcels (2023)
- Mains**
 -  MWA
 -  Jones Co
 -  Private
- Hydrants**
 -  MWA
 -  Private
-  Water Structures
-  Abandoned Mains
- Valves**
 -  Bypass Valve
 -  Divide Valve
 -  Fire Service Valve
 -  Hydrant Valve
 -  System Valve
 -  Terminal Valve

(1)
VALVE



Map created using data from the Macon Water Authority's (MWA) GIS. These data are provided AS IS without warranty of any kind, implied or express as to the information's accuracy or level of completeness. Maps and data provided by MWA are to be used for reference purposes only.



ArcGIS Web Map

Legend



Intersection Cards

Macon-Bibb County Line

MBC Parcels (2023)

Mains

MWA

Jones Co

Private

Hydrants

MWA

Private

Water Structures

Abandoned Mains

Valves

Bypass Valve

Divide Valve

Fire Service Valve

Hydrant Valve

System Valve

Terminal Valve

2227 Mercer University Dr

4228.pdf



Mercer University Dr

6" Terminal Valve turns

6" CAS

6" CAS



0 0 0 0
mi

Map created using data from the Macon Water Authority's (MWA) GIS. These data are provided AS IS without warranty of any kind, implied or express as to the information's accuracy or level of completeness. Maps and data provided by MWA are to be used for reference purposes only.

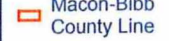


ArcGIS Web Map

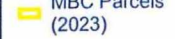
Legend



Intersection Cards



Macon-Bibb County Line



MBC Parcels (2023)

Mains



MWA



Jones Co



Private

Hydrants



MWA



Private



Water Structures



Abandoned Mains

Valves



Bypass Valve



Divide Valve



Fire Service Valve



Hydrant Valve



System Valve



Terminal Valve

(3)
VALUES



















Map created using data from the Macon Water Authority's (MWA) GIS. These data are provided AS IS without warranty of any kind, implied or express as to the information's accuracy or level of completeness. Maps and data provided by MWA are to be used for reference purposes only.

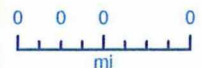


ArcGIS Web Map

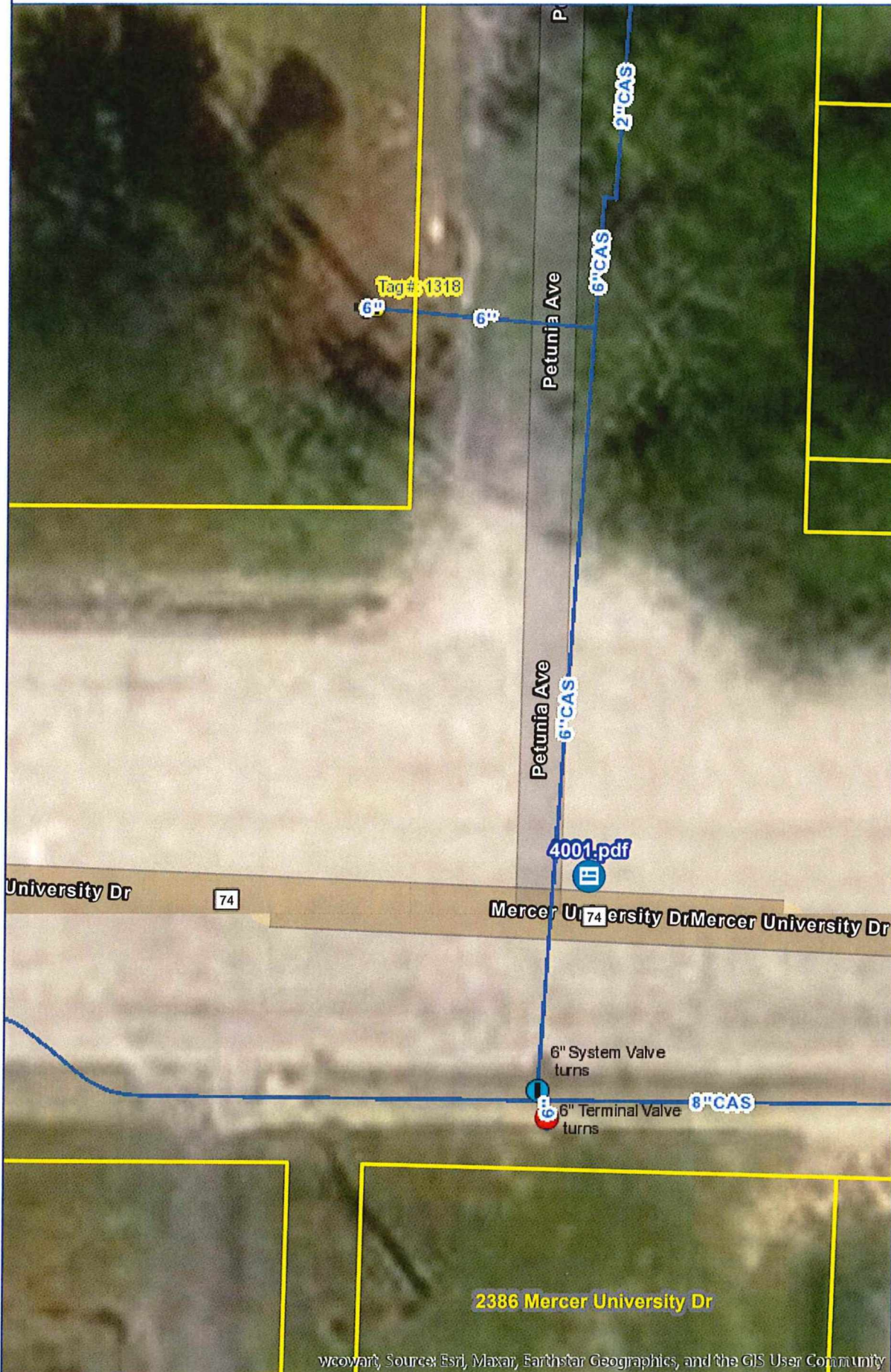
Legend

-  Intersection Cards
-  Macon-Bibb County Line
-  MBC Parcels (2023)
- Mains**
 -  MWA
 -  Jones Co
 -  Private
- Hydrants**
 -  MWA
 -  Private
-  Water Structures
-  Abandoned Mains
- Valves**
 -  Bypass Valve
 -  Divide Valve
 -  Fire Service Valve
 -  Hydrant Valve
 -  System Valve
 -  Terminal Valve

*No
Conflict*



















Map created using data from the Macon Water Authority's (MWA) GIS. These data are provided AS IS without warranty of any kind, implied or express as to the information's accuracy or level of completeness. Maps and data provided by MWA are to be used for reference purposes only.



ArcGIS Web Map

Legend

-  Intersection Cards
-  Macon-Bibb County Line
-  MBC Parcels (2023)
- Mains**
 -  MWA
 -  Jones Co
 -  Private
- Hydrants**
 -  MWA
 -  Private
-  Water Structures
-  Abandoned Mains
- Valves**
 -  Bypass Valve
 -  Divide Valve
 -  Fire Service Valve
 -  Hydrant Valve
 -  System Valve
 -  Terminal Valve

(2)
VALVES









Map created using data from the Macon Water Authority's (MWA) GIS. These data are provided AS IS without warranty of any kind, implied or express as to the information's accuracy or level of completeness. Maps and data provided by MWA are to be used for reference purposes only.



ArcGIS Web Map

Legend

-  Intersection Cards
-  Macon-Bibb County Line
-  MBC Parcels (2023)
- Mains**
 -  MWA
 -  Jones Co
 -  Private
- Hydrants**
 -  MWA
 -  Private
-  Water Structures
-  Abandoned Mains
- Valves**
 -  Bypass Valve
 -  Divide Valve
 -  Fire Service Valve
 -  Hydrant Valve
 -  System Valve
 -  Terminal Valve

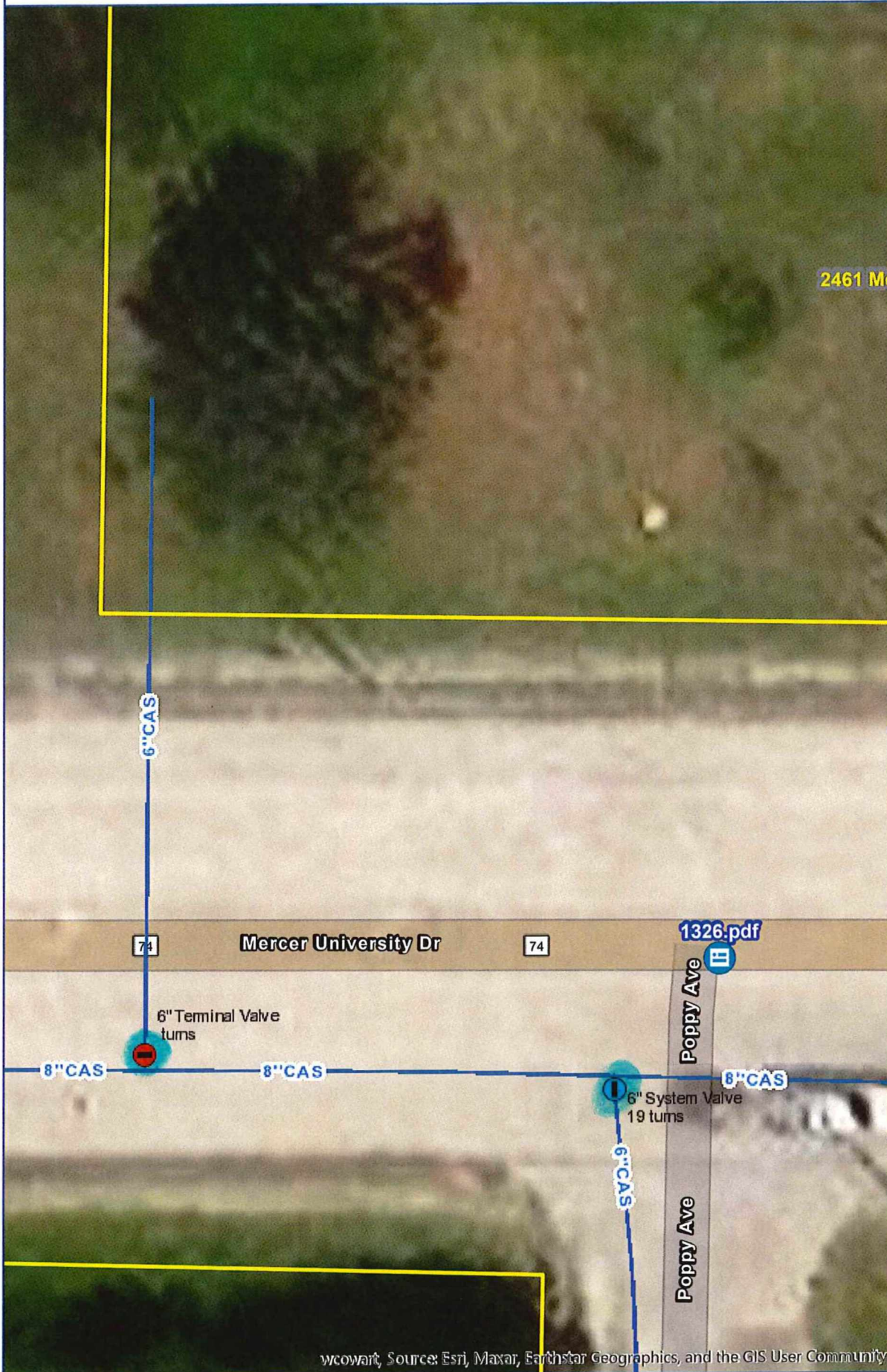
(1)
VALVE


















Map created using data from the Macon Water Authority's (MWA) GIS. These data are provided AS IS without warranty of any kind, implied or express as to the information's accuracy or level of completeness. Maps and data provided by MWA are to be used for reference purposes only.



ArcGIS Web Map



Legend

- Intersection Cards**
-  Macon-Bibb County Line
 -  MBC Parcels (2023)
- Mains**
-  MWA
 -  Jones Co
 -  Private
- Hydrants**
-  MWA
 -  Private
- Water Structures**
-  Water Structures
- Abandoned Mains**
-  Abandoned Mains
- Valves**
-  Bypass Valve
 -  Divide Valve
 -  Fire Service Valve
 -  Hydrant Valve
 -  System Valve
 -  Terminal Valve

(2)
VALUES



Map created using data from the Macon Water Authority's (MWA) GIS. These data are provided AS IS without warranty of any kind, implied or express as to the information's accuracy or level of completeness. Maps and data provided by MWA are to be used for reference purposes only.



ArcGIS Web Map

Legend



Intersection Cards

Macon-Bibb County Line

MBC Parcels (2023)

Mains

MWA

Jones Co

Private

Hydrants

MWA

Private

Water Structures

Abandoned Mains

Valves

Bypass Valve

Divide Valve

Fire Service Valve

Hydrant Valve

System Valve

Terminal Valve

(3)
VALVES



Map created using data from the Macon Water Authority's (MWA) GIS. These data are provided AS IS without warranty of any kind, implied or express as to the information's accuracy or level of completeness. Maps and data provided by MWA are to be used for reference purposes only.



ArcGIS Web Map

Legend

-  Intersection Cards
-  Macon-Bibb County Line
-  MBC Parcels (2023)
- Mains**
 -  MWA
 -  Jones Co
 -  Private
- Hydrants**
 -  MWA
 -  Private
-  Water Structures
-  Abandoned Mains
- Valves**
 -  Bypass Valve
 -  Divide Valve
 -  Fire Service Valve
 -  Hydrant Valve
 -  System Valve
 -  Terminal Valve

(2)
VALVES














Map created using data from the Macon Water Authority's (MWA) GIS. These data are provided AS IS without warranty of any kind, implied or express as to the information's accuracy or level of completeness. Maps and data provided by MWA are to be used for reference purposes only.



ArcGIS Web Map


Legend

-  Intersection Cards
-  Macon-Bibb County Line
-  MBC Parcels (2023)
- Mains**
 -  MWA
 -  Jones Co
 -  Private
- Hydrants**
 -  MWA
 -  Private
-  Water Structures
-  Abandoned Mains
- Valves**
 -  Bypass Valve
 -  Divide Valve
 -  Fire Service Valve
 -  Hydrant Valve
 -  System Valve
 -  Terminal Valve

(2)
Valves



















Map created using data from the Macon Water Authority's (MWA) GIS. These data are provided AS IS without warranty of any kind, implied or express as to the information's accuracy or level of completeness. Maps and data provided by MWA are to be used for reference purposes only.

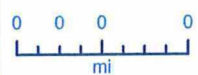


ArcGIS Web Map

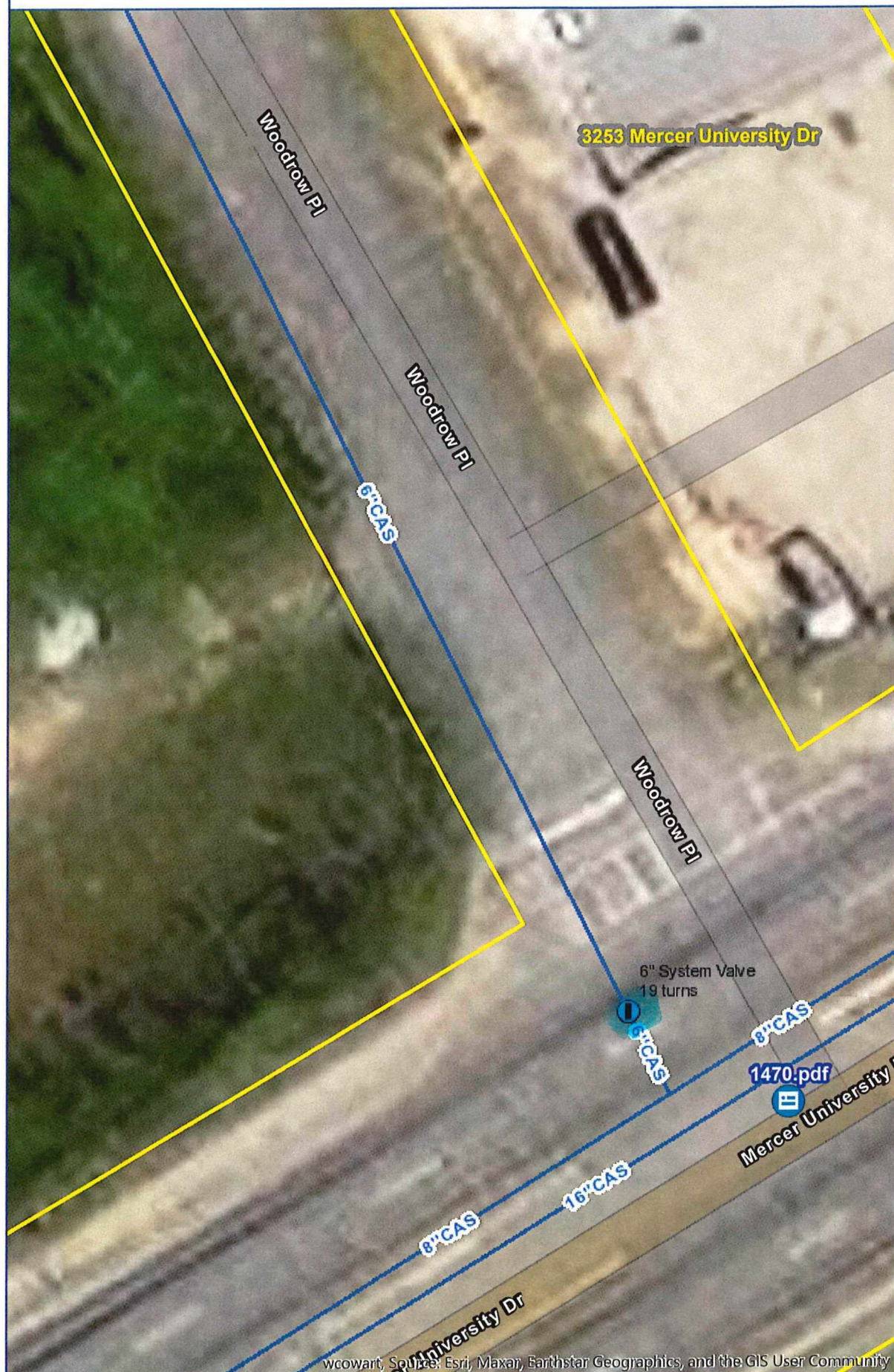
Legend

-  Intersection Cards
-  Macon-Bibb County Line
-  MBC Parcels (2023)
- Mains**
 -  MWA
 -  Jones Co
 -  Private
- Hydrants**
 -  MWA
 -  Private
-  Water Structures
-  Abandoned Mains
- Valves**
 -  Bypass Valve
 -  Divide Valve
 -  Fire Service Valve
 -  Hydrant Valve
 -  System Valve
 -  Terminal Valve

(1)
VAVE



Map created using data from the Macon Water Authority's (MWA) GIS. These data are provided AS IS without warranty of any kind, implied or express as to the information's accuracy or level of completeness. Maps and data provided by MWA are to be used for reference purposes only.

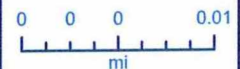


ArcGIS Web Map


Legend

-  Macon-Bibb County Line
-  MBC Parcels (2023)
- Mains**
 -  MWA
 -  Jones Co
 -  Private
- Hydrants**
 -  MWA
 -  Private
-  Water Structures
-  Abandoned Mains
- Valves**
 -  Bypass Valve
 -  Divide Valve
 -  Fire Service Valve
 -  Hydrant Valve
 -  System Valve
 -  Terminal Valve

(2)
JAWOS



Map created using data from the Macon Water Authority's (MWA) GIS. These data are provided AS IS without warranty of any kind, implied or express as to the information's accuracy or level of completeness. Maps and data provided by MWA are to be used for reference purposes only.



ArcGIS Web Map

Legend

-  Intersection Cards
-  Macon-Bibb County Line
-  MBC Parcels (2023)
- Mains**
 -  MWA
 -  Jones Co
 -  Private
- Hydrants**
 -  MWA
 -  Private
-  Water Structures
-  Abandoned Mains
- Valves**
 -  Bypass Valve
 -  Divide Valve
 -  Fire Service Valve
 -  Hydrant Valve
 -  System Valve
 -  Terminal Valve

(3)
VALVES



Map created using data from the Macon Water Authority's (MWA) GIS. These data are provided AS IS without warranty of any kind, implied or express as to the information's accuracy or level of completeness. Maps and data provided by MWA are to be used for reference purposes only.



ArcGIS Web Map

Legend



Macon-Bibb
County Line

MBC Parcels
(2023)

Mains

MWA

Jones Co

Private

Hydrants

MWA

Private

Water Structures

Abandoned Mains

Valves

Bypass Valve

Divide Valve

Fire Service Valve

Hydrant Valve

System Valve

Terminal Valve

(5)
VALVES



0 0 0 0
mi

Map created using data from the Macon Water Authority's (MWA) GIS. These data are provided AS IS without warranty of any kind, implied or express as to the information's accuracy or level of completeness. Maps and data provided by MWA are to be used for reference purposes only.




MWA
Macon Water Authority

ArcGIS Web Map

Legend

-  Macon-Bibb County Line
-  MBC Parcels (2023)

Mains

-  MWA
-  Jones Co
-  Private

Hydrants

-  MWA
-  Private

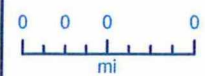
-  Water Structures

-  Abandoned Mains

Valves

-  Bypass Valve
-  Divide Valve
-  Fire Service Valve
-  Hydrant Valve
-  System Valve
-  Terminal Valve

(1)
VALVE



Map created using data from the Macon Water Authority's (MWA) GIS. These data are provided AS IS without warranty of any kind, implied or express as to the information's accuracy or level of completeness. Maps and data provided by MWA are to be used for reference purposes only.

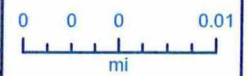


ArcGIS Web Map

Legend

-  Intersection Cards
-  Macon-Bibb County Line
-  MBC Parcels (2023)
- Mains**
 -  MWA
 -  Jones Co
 -  Private
- Hydrants**
 -  MWA
 -  Private
-  Water Structures
-  Abandoned Mains
- Valves**
 -  Bypass Valve
 -  Divide Valve
 -  Fire Service Valve
 -  Hydrant Valve
 -  System Valve
 -  Terminal Valve

(2)
VALUES



Map created using data from the Macon Water Authority's (MWA) GIS. These data are provided AS IS without warranty of any kind, implied or express as to the information's accuracy or level of completeness. Maps and data provided by MWA are to be used for reference purposes only.



ArcGIS Web Map

Legend



Intersection Cards



Macon-Bibb County Line



MBC Parcels (2023)

Mains



MWA



Jones Co



Private

Hydrants



MWA



Private



Water Structures



Abandoned Mains

Valves



Bypass Valve



Divide Valve



Fire Service Valve



Hydrant Valve



System Valve



Terminal Valve



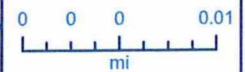
Map created using data from the Macon Water Authority's (MWA) GIS. These data are provided AS IS without warranty of any kind, implied or express as to the information's accuracy or level of completeness. Maps and data provided by MWA are to be used for reference purposes only.



[illegible]

-  Intersection Cards
-  Macon-Bibb County Line
-  MBC Parcels (2023)
- Mains**
 -  MWA
 -  Jones Co
 -  Private
- Hydrants**
 -  MWA
 -  Private
-  Water Structures
-  Abandoned Mains
- Valves**
 -  Bypass Valve
 -  Divide Valve
 -  Fire Service Valve
 -  Hydrant Valve
 -  System Valve
 -  Terminal Valve

(2) VALUES



Map created using data from the Macon Water Authority's (MWA) GIS. These data are provided AS IS without warranty of any kind, implied or express as to the information's accuracy or level of completeness. Maps and data provided by MWA are to be used for reference purposes only.



ArcGIS Web Map

Legend

 Intersection Cards

 Macon-Bibb County Line

 MBC Parcels (2023)

Mains

 MWA

 Jones Co

 Private

Hydrants

 MWA

 Private

 Water Structures

 Abandoned Mains

Valves

 Bypass Valve

 Divide Valve

 Fire Service Valve

 Hydrant Valve

 System Valve

 Terminal Valve

(1)
VALVE



0 0 0 0
mi

Map created using data from the Macon Water Authority's (MWA) GIS. These data are provided AS IS without warranty of any kind, implied or express as to the information's accuracy or level of completeness. Maps and data provided by MWA are to be used for reference purposes only.

MWA
Macon Water Authority

ArcGIS Web Map

Legend

- Macon-Bibb County Line
- MBC Parcels (2023)

Mains

- MWA
- Jones Co
- Private

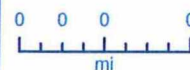
Hydrants

- MWA
- Private
- Water Structures
- Abandoned Mains

Valves

- Bypass Valve
- Divide Valve
- Fire Service Valve
- Hydrant Valve
- System Valve
- Terminal Valve

(1)
UAVE



Map created using data from the Macon Water Authority's (MWA) GIS. These data are provided AS IS without warranty of any kind, implied or express as to the information's accuracy or level of completeness. Maps and data provided by MWA are to be used for reference purposes only.

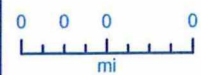


ArcGIS Web Map


Legend

-  Macon-Bibb County Line
-  MBC Parcels (2023)
- Mains**
 -  MWA
 -  Jones Co
 -  Private
- Hydrants**
 -  MWA
 -  Private
-  Water Structures
-  Abandoned Mains
- Valves**
 -  Bypass Valve
 -  Divide Valve
 -  Fire Service Valve
 -  Hydrant Valve
 -  System Valve
 -  Terminal Valve

(2)
VALVES



Map created using data from the Macon Water Authority's (MWA) GIS. These data are provided AS IS without warranty of any kind, implied or express as to the information's accuracy or level of completeness. Maps and data provided by MWA are to be used for reference purposes only.



ArcGIS Web Map

Legend



Intersection Cards

Macon-Bibb County Line

MBC Parcels (2023)

Mains

MWA

Jones Co

Private

Hydrants

MWA

Private

Water Structures

Abandoned Mains

Valves

Bypass Valve

Divide Valve

Fire Service Valve

Hydrant Valve

System Valve

Terminal Valve

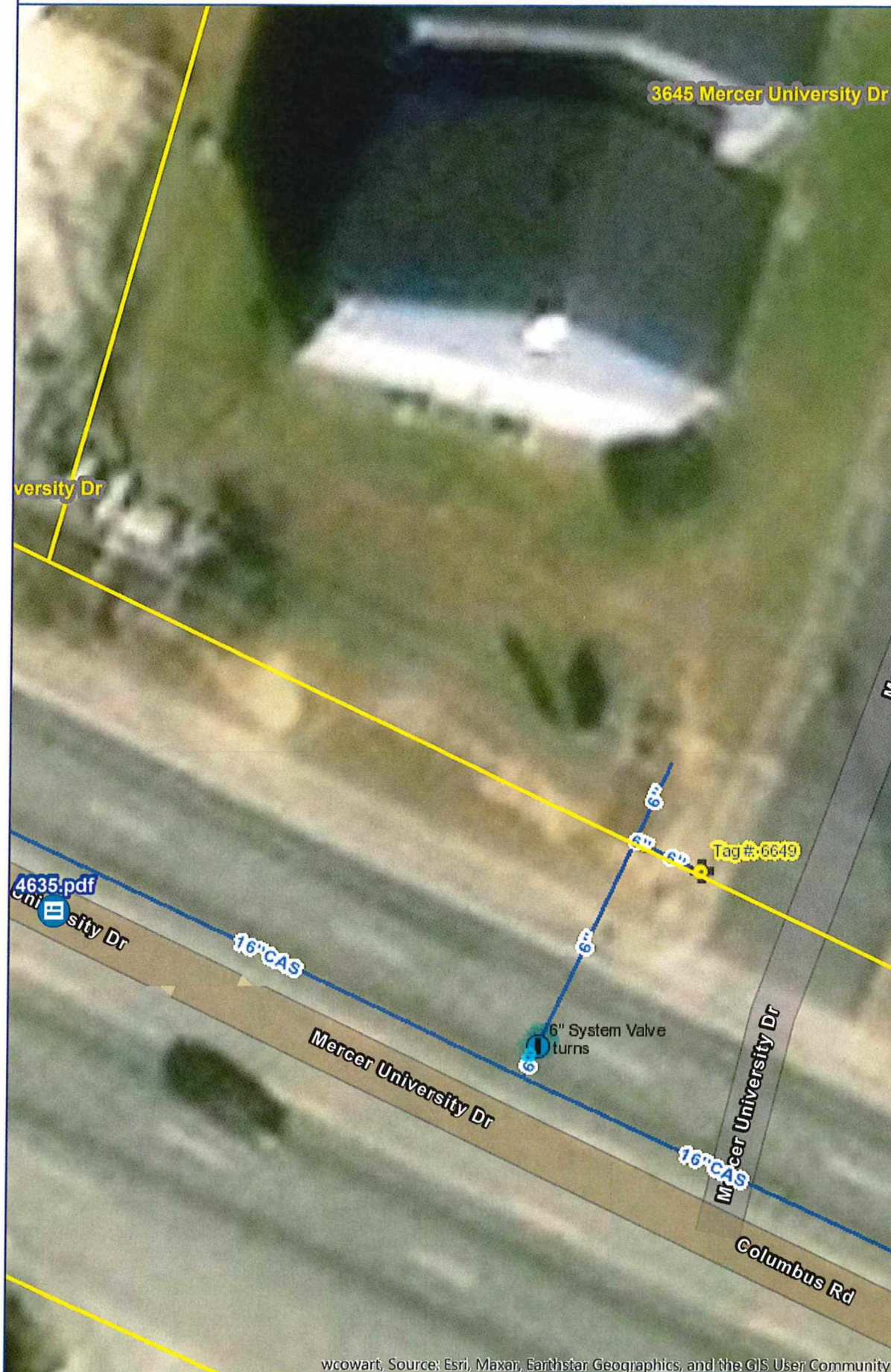
CH
DAVE



Map created using data from the Macon Water Authority's (MWA) GIS. These data are provided AS IS without warranty of any kind, implied or express as to the information's accuracy or level of completeness. Maps and data provided by MWA are to be used for reference purposes only.



ArcGIS Web Map



Legend

- Intersection Cards
- Macon-Bibb County Line
- MBC Parcels (2023)
- Mains**
 - MWA
 - Jones Co
 - Private
- Hydrants**
 - MWA
 - Private
- Water Structures
- Abandoned Mains
- Valves**
 - Bypass Valve
 - Divide Valve
 - Fire Service Valve
 - Hydrant Valve
 - System Valve
 - Terminal Valve

(1)
VALVE



Map created using data from the Macon Water Authority's (MWA) GIS. These data are provided AS IS without warranty of any kind, implied or express as to the information's accuracy or level of completeness. Maps and data provided by MWA are to be used for reference purposes only.



ArcGIS Web Map

Legend



Intersection Cards



Macon-Bibb
County Line



MBC Parcels
(2023)

Mains



MWA



Jones Co



Private

Hydrants



MWA



Private



Water Structures



Abandoned Mains

Valves



Bypass Valve



Divide Valve



Fire Service Valve



Hydrant Valve



System Valve



Terminal Valve

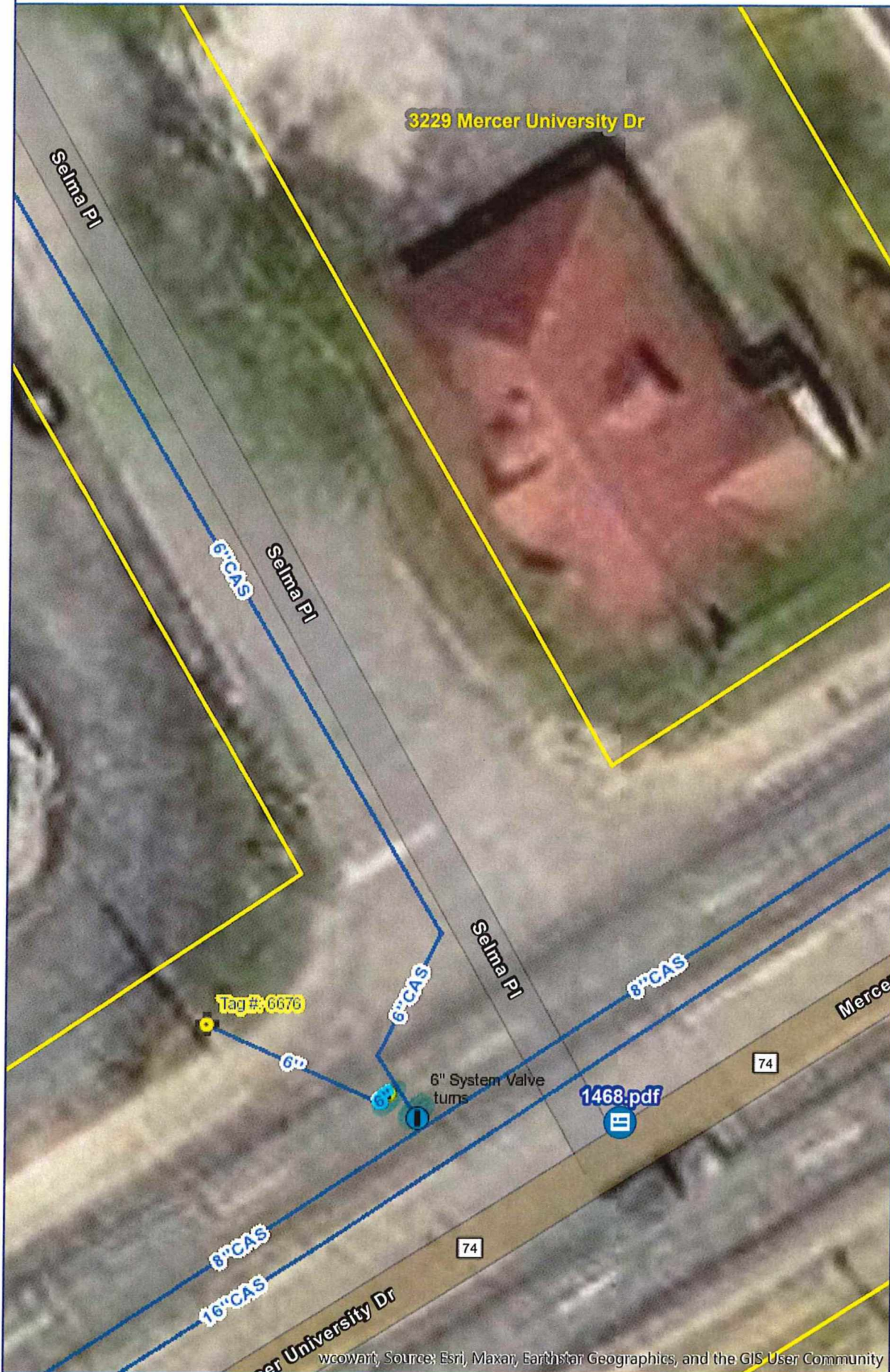
(2)
MWAES



Map created using data from the Macon Water Authority's (MWA) GIS. These data are provided AS IS without warranty of any kind, implied or express as to the information's accuracy or level of completeness. Maps and data provided by MWA are to be used for reference purposes only.



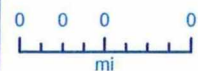
ArcGIS Web Map



Legend

- Intersection Cards**
-  Macon-Bibb County Line
 -  MBC Parcels (2023)
- Mains**
-  MWA
 -  Jones Co
 -  Private
- Hydrants**
-  MWA
 -  Private
- Water Structures**
- 
- Abandoned Mains**
- 
- Valves**
-  Bypass Valve
 -  Divide Valve
 -  Fire Service Valve
 -  Hydrant Valve
 -  System Valve
 -  Terminal Valve

(2) VALUES



















Map created using data from the Macon Water Authority's (MWA) GIS. These data are provided AS IS without warranty of any kind, implied or express as to the information's accuracy or level of completeness. Maps and data provided by MWA are to be used for reference purposes only.



wcowart, Source; Esri, Maxar, Earthstar Geographics, and the GIS User Community


ArcGIS Web Map

Legend

-  Intersection Cards
-  Macon-Bibb County Line
-  MBC Parcels (2023)
- Mains**
 -  MWA
 -  Jones Co
 -  Private
- Hydrants**
 -  MWA
 -  Private
-  Water Structures
-  Abandoned Mains
- Valves**
 -  Bypass Valve
 -  Divide Valve
 -  Fire Service Valve
 -  Hydrant Valve
 -  System Valve
 -  Terminal Valve



Map created using data from the Macon Water Authority's (MWA) GIS. These data are provided AS IS without warranty of any kind, implied or express as to the information's accuracy or level of completeness. Maps and data provided by MWA are to be used for reference purposes only.



ArcGIS Web Map

Legend

-  Intersection Cards
-  Macon-Bibb County Line
-  MBC Parcels (2023)
- Mains**
 -  MWA
 -  Jones Co
 -  Private
- Hydrants**
 -  MWA
 -  Private
-  Water Structures
-  Abandoned Mains
- Valves**
 -  Bypass Valve
 -  Divide Valve
 -  Fire Service Valve
 -  Hydrant Valve
 -  System Valve
 -  Terminal Valve

(2)
HAWES



0 0 0 0
mi

Map created using data from the Macon Water Authority's (MWA) GIS. These data are provided AS IS without warranty of any kind, implied or express as to the information's accuracy or level of completeness. Maps and data provided by MWA are to be used for reference purposes only.



ArcGIS Web Map

Legend



Intersection Cards

Macon-Bibb County Line

MBC Parcels (2023)

Mains

MWA

Jones Co

Private

Hydrants

MWA

Private

Water Structures

Abandoned Mains

Valves

Bypass Valve

Divide Valve

Fire Service Valve

Hydrant Valve

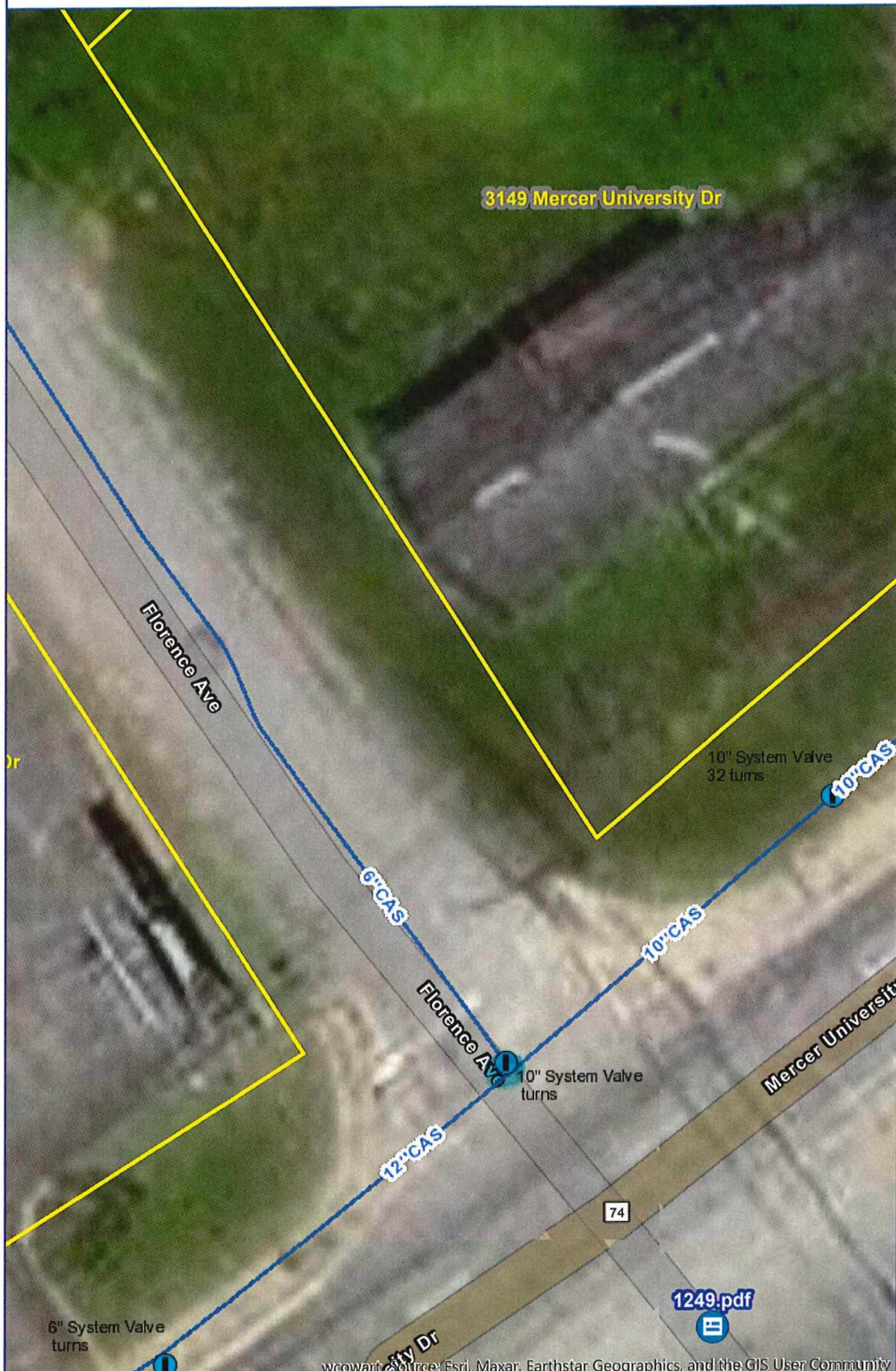
System Valve

Terminal Valve

CA VALVE



Map created using data from the Macon Water Authority's (MWA) GIS. These data are provided AS IS without warranty of any kind, implied or express as to the information's accuracy or level of completeness. Maps and data provided by MWA are to be used for reference purposes only.



ArcGIS Web Map

Legend



Intersection Cards



Macon-Bibb County Line



MBC Parcels (2023)

Mains



MWA



Jones Co



Private

Hydrants



MWA



Private



Water Structures



Abandoned Mains

Valves



Bypass Valve



Divide Valve



Fire Service Valve



Hydrant Valve



System Valve




Terminal Valve

(2)
VALVES



Map created using data from the Macon Water Authority's (MWA) GIS. These data are provided AS IS without warranty of any kind, implied or express as to the information's accuracy or level of completeness. Maps and data provided by MWA are to be used for reference purposes only.



ArcGIS Web Map

Legend

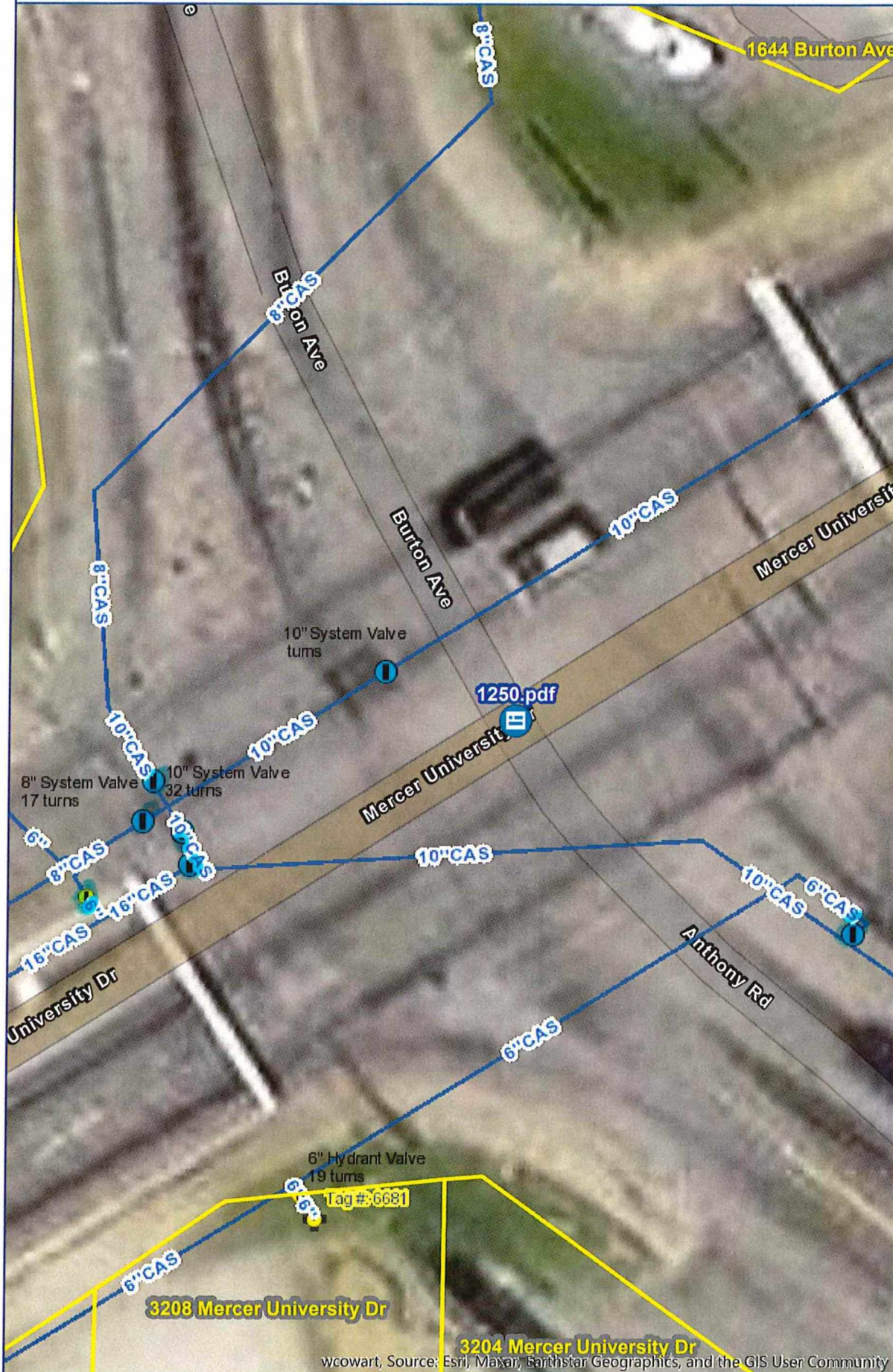
-  Intersection Cards
-  Macon-Bibb County Line
-  MBC Parcels (2023)
- Mains**
 -  MWA
 -  Jones Co
 -  Private
- Hydrants**
 -  MWA
 -  Private
-  Water Structures
-  Abandoned Mains
- Valves**
 -  Bypass Valve
 -  Divide Valve
 -  Fire Service Valve
 -  Hydrant Valve
 -  System Valve
 -  Terminal Valve

(5)
VALUES



0 0 0 0
mi

Map created using data from the Macon Water Authority's (MWA) GIS. These data are provided AS IS without warranty of any kind, implied or express as to the information's accuracy or level of completeness. Maps and data provided by MWA are to be used for reference purposes only.



ArcGIS Web Map

Legend

-  Macon-Bibb County Line
-  MBC Parcels (2023)
- Mains**
 -  MWA
 -  Jones Co
 -  Private
- Hydrants**
 -  MWA
 -  Private
-  Water Structures
-  Abandoned Mains
- Valves**
 -  Bypass Valve
 -  Divide Valve
 -  Fire Service Valve
 -  Hydrant Valve
 -  System Valve
 -  Terminal Valve

(2)
VALVES








Map created using data from the Macon Water Authority's (MWA) GIS. These data are provided AS IS without warranty of any kind, implied or express as to the information's accuracy or level of completeness. Maps and data provided by MWA are to be used for reference purposes only.



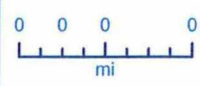
ArcGIS Web Map

Legend

-  Intersection Cards
-  Macon-Bibb County Line
-  MBC Parcels (2023)
- Mains**
 -  MWA
 -  Jones Co
 -  Private
- Hydrants**
 -  MWA
 -  Private
-  Water Structures
-  Abandoned Mains
- Valves**
 -  Bypass Valve
 -  Divide Valve
 -  Fire Service Valve
 -  Hydrant Valve
 -  System Valve
 -  Terminal Valve



Handwritten: VALVE






Map created using data from the Macon Water Authority's (MWA) GIS. These data are provided AS IS without warranty of any kind, implied or express as to the information's accuracy or level of completeness. Maps and data provided by MWA are to be used for reference purposes only.

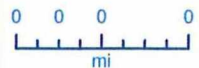


ArcGIS Web Map

Legend

-  Intersection Cards
-  Macon-Bibb County Line
-  MBC Parcels (2023)
- Mains**
 -  MWA
 -  Jones Co
 -  Private
- Hydrants**
 -  MWA
 -  Private
-  Water Structures
-  Abandoned Mains
- Valves**
 -  Bypass Valve
 -  Divide Valve
 -  Fire Service Valve
 -  Hydrant Valve
 -  System Valve
 -  Terminal Valve

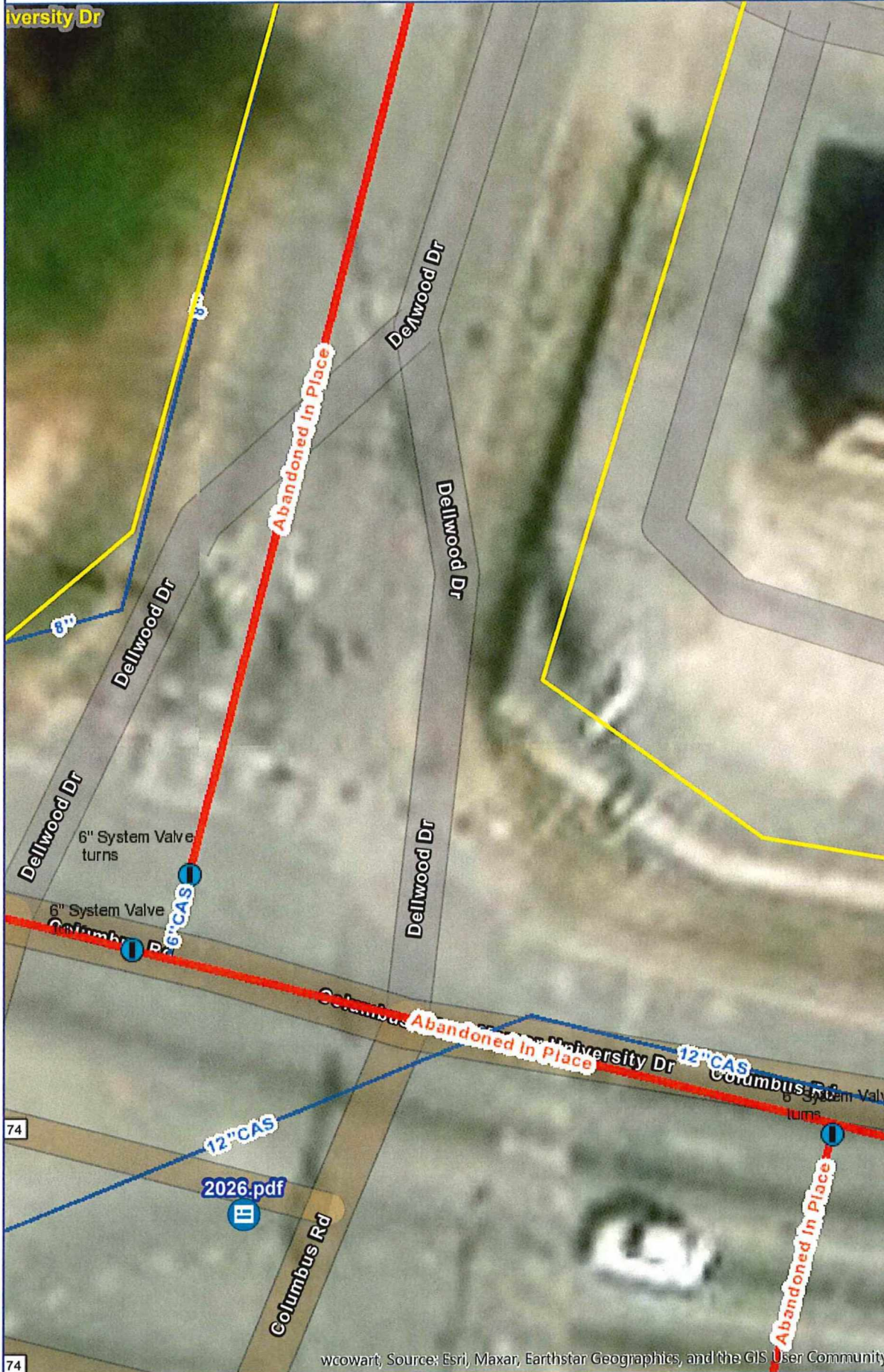
(1)
VALVE



Map created using data from the Macon Water Authority's (MWA) GIS. These data are provided AS IS without warranty of any kind, implied or express as to the information's accuracy or level of completeness. Maps and data provided by MWA are to be used for reference purposes only.



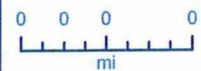
ArcGIS Web Map



Legend

- Intersection Cards
- Macon-Bibb County Line
- MBC Parcels (2023)
- Mains**
 - MWA
 - Jones Co
 - Private
- Hydrants**
 - MWA
 - Private
- Water Structures
- Abandoned Mains
- Valves**
 - Bypass Valve
 - Divide Valve
 - Fire Service Valve
 - Hydrant Valve
 - System Valve
 - Terminal Valve

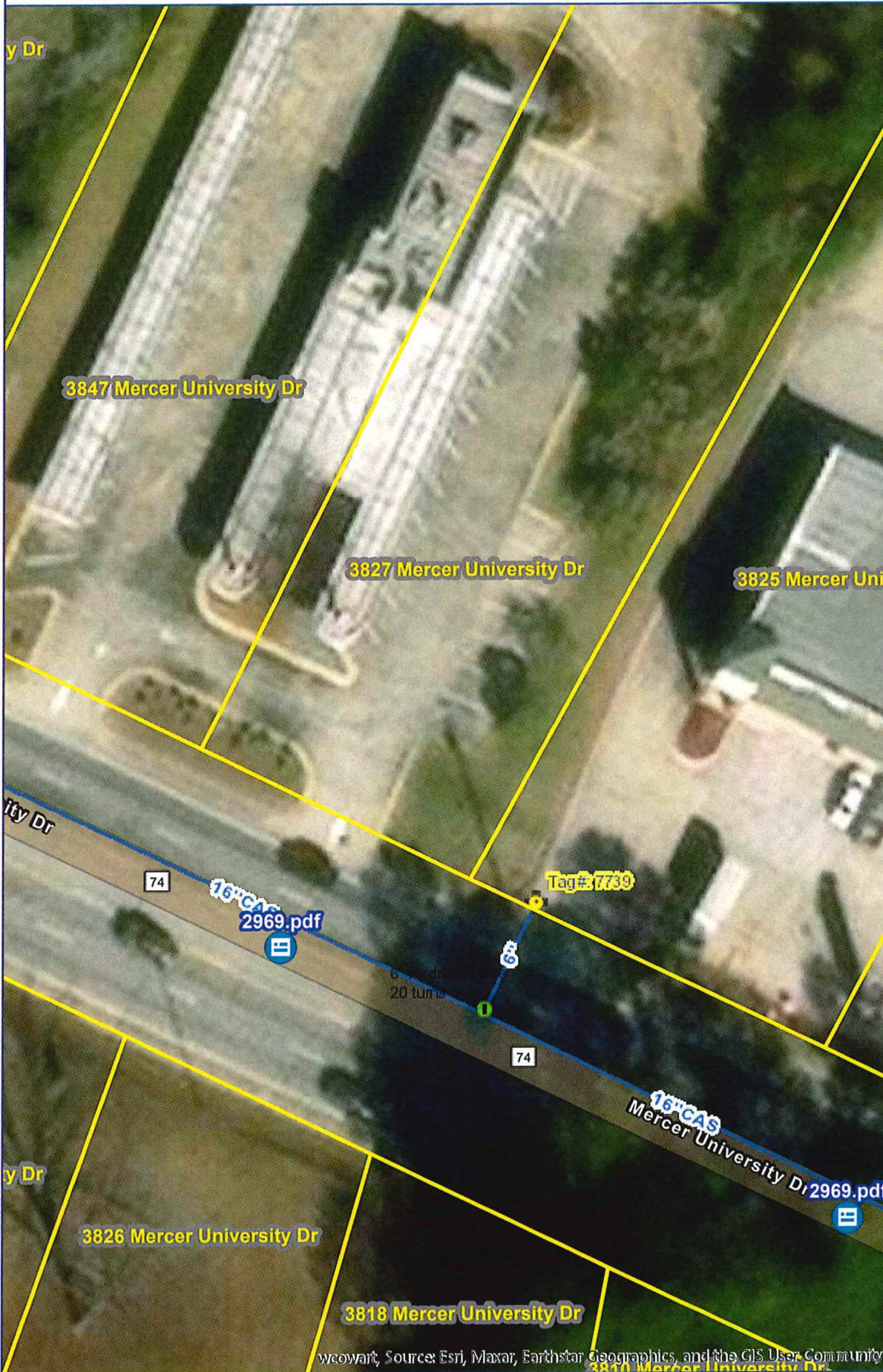
No Conflict



Map created using data from the Macon Water Authority's (MWA) GIS. These data are provided AS IS without warranty of any kind, implied or express as to the information's accuracy or level of completeness. Maps and data provided by MWA are to be used for reference purposes only.



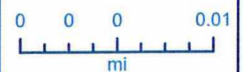
ArcGIS Web Map



Legend

- Intersection Cards
- Macon-Bibb County Line
- MBC Parcels (2023)
- Mains**
 - MWA
 - Jones Co
 - Private
- Hydrants**
 - MWA
 - Private
- Water Structures
- Abandoned Mains
- Valves**
 - Bypass Valve
 - Divide Valve
 - Fire Service Valve
 - Hydrant Valve
 - System Valve
 - Terminal Valve

(1)
VAWE



Map created using data from the Macon Water Authority's (MWA) GIS. These data are provided AS IS without warranty of any kind, implied or express as to the information's accuracy or level of completeness. Maps and data provided by MWA are to be used for reference purposes only.




ArcGIS Web Map

Legend

 Intersection Cards

 Macon-Bibb County Line

 MBC Parcels (2023)

Mains

 MWA

 Jones Co

 Private

Hydrants

 MWA

 Private

 Water Structures

 Abandoned Mains

Valves

 Bypass Valve

 Divide Valve

 Fire Service Valve

 Hydrant Valve

 System Valve

 Terminal Valve

(2)

LAWS



Map created using data from the Macon Water Authority's (MWA) GIS. These data are provided AS IS without warranty of any kind, implied or express as to the information's accuracy or level of completeness. Maps and data provided by MWA are to be used for reference purposes only.



ArcGIS Web Map

Legend

 Intersection Cards

 Macon-Bibb County Line

 MBC Parcels (2023)

Mains

 MWA

 Jones Co

 Private

Hydrants

 MWA

 Private

 Water Structures

 Abandoned Mains

Valves

 Bypass Valve

 Divide Valve

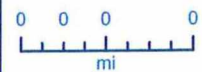
 Fire Service Valve

 Hydrant Valve

 System Valve

 Terminal Valve

(1)
VALVE



Map created using data from the Macon Water Authority's (MWA) GIS. These data are provided AS IS without warranty of any kind, implied or express as to the information's accuracy or level of completeness. Maps and data provided by MWA are to be used for reference purposes only.




ArcGIS Web Map

Legend

 Intersection Cards

 Macon-Bibb County Line

 MBC Parcels (2023)

Mains

 MWA

 Jones Co

 Private

Hydrants

 MWA

 Private

 Water Structures

 Abandoned Mains

Valves

 Bypass Valve

 Divide Valve

 Fire Service Valve

 Hydrant Valve

 System Valve

 Terminal Valve

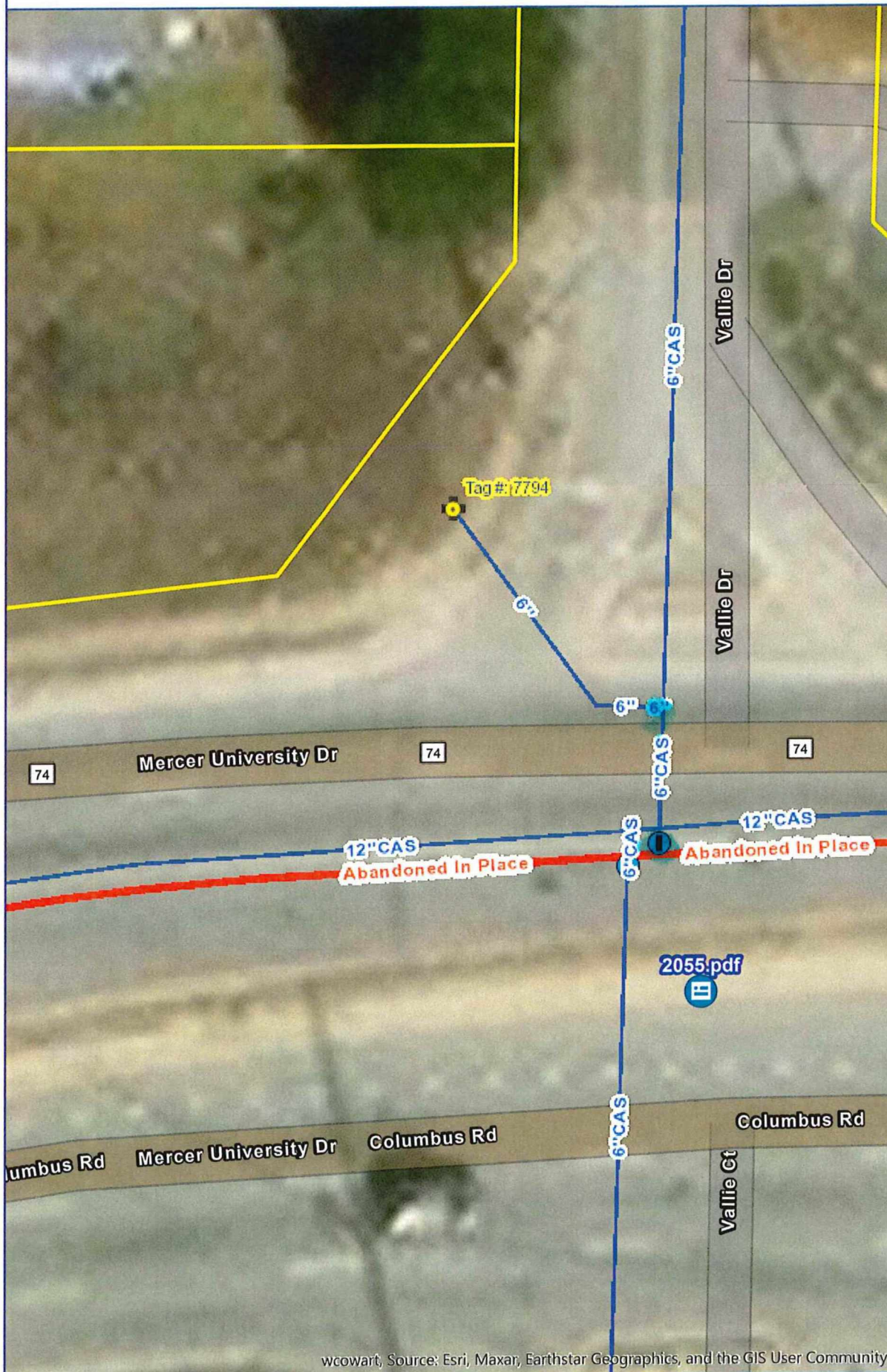
Handwritten: VALVES



Map created using data from the Macon Water Authority's (MWA) GIS. These data are provided AS IS without warranty of any kind, implied or express as to the information's accuracy or level of completeness. Maps and data provided by MWA are to be used for reference purposes only.




ArcGIS Web Map



Legend

-  Intersection Cards
 -  Macon-Bibb County Line
 -  MBC Parcels (2023)
 - Mains**
 -  MWA
 -  Jones Co
 -  Private
 - Hydrants**
 -  MWA
 -  Private
 -  Water Structures
 -  Abandoned Mains
 - Valves**
 -  Bypass Valve
 -  Divide Valve
 -  Fire Service Valve
 -  Hydrant Valve
 -  System Valve
 -  Terminal Valve

(2)
VALVES





Map created using data from the Macon Water Authority's (MWA) GIS. These data are provided AS IS without warranty of any kind, implied or express as to the information's accuracy or level of completeness. Maps and data provided by MWA are to be used for reference purposes only.



ArcGIS Web Map

Legend

-  Intersection Cards
-  Macon-Bibb County Line
-  MBC Parcels (2023)
- Mains**
 -  MWA
 -  Jones Co
 -  Private
- Hydrants**
 -  MWA
 -  Private
-  Water Structures
-  Abandoned Mains
- Valves**
 -  Bypass Valve
 -  Divide Valve
 -  Fire Service Valve
 -  Hydrant Valve
 -  System Valve
 -  Terminal Valve

Handwritten note:

 VALVE



Map created using data from the Macon Water Authority's (MWA) GIS. These data are provided AS IS without warranty of any kind, implied or express as to the information's accuracy or level of completeness. Maps and data provided by MWA are to be used for reference purposes only.

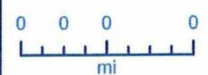


ArcGIS Web Map

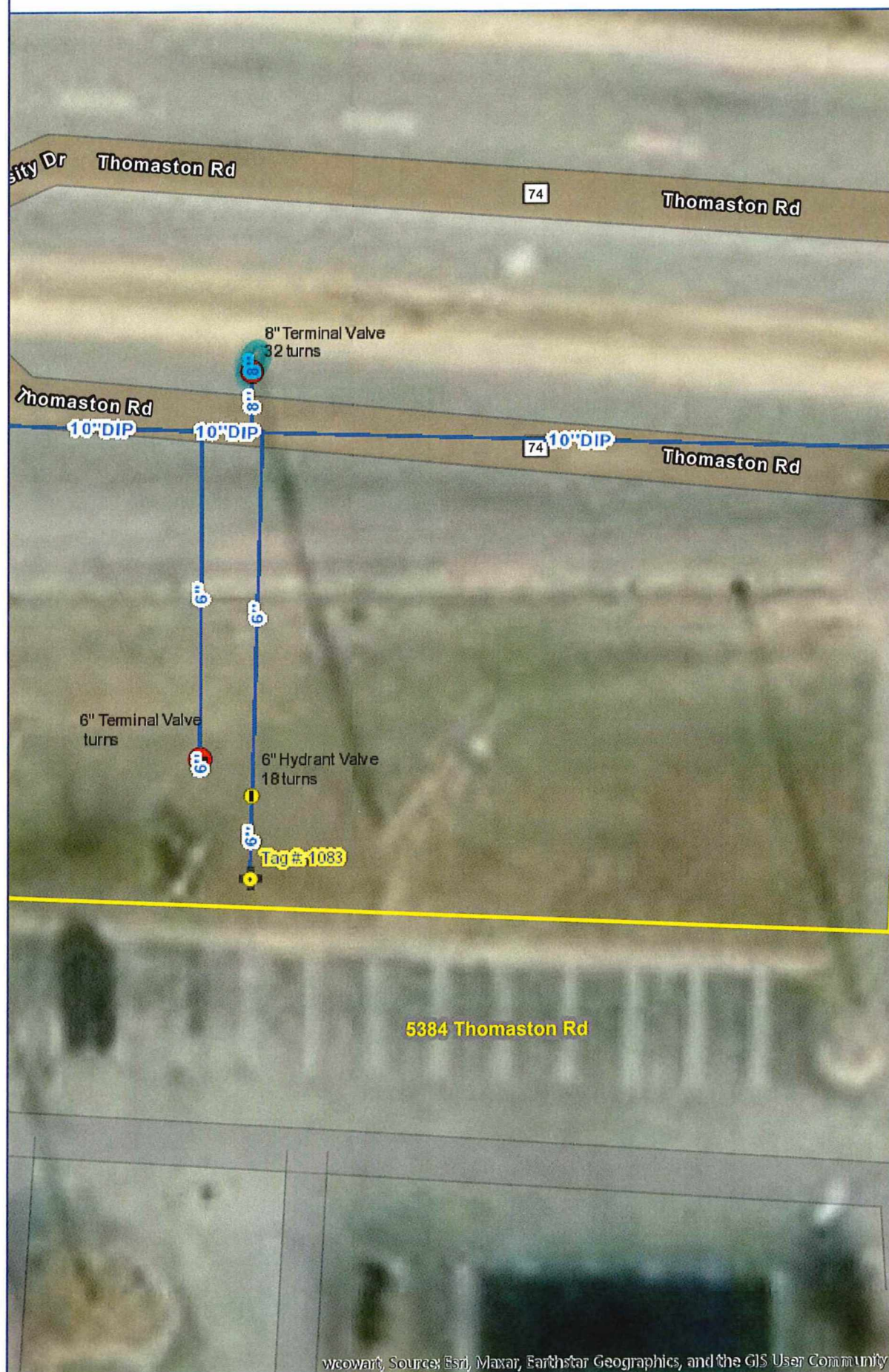
Legend

-  Macon-Bibb County Line
-  MBC Parcels (2023)
- Mains**
 -  MWA
 -  Jones Co
 -  Private
- Hydrants**
 -  MWA
 -  Private
 -  Water Structures
 -  Abandoned Mains
- Valves**
 -  Bypass Valve
 -  Divide Valve
 -  Fire Service Valve
 -  Hydrant Valve
 -  System Valve
 -  Terminal Valve

(A)
VAULT












Map created using data from the Macon Water Authority's (MWA) GIS. These data are provided AS IS without warranty of any kind, implied or express as to the information's accuracy or level of completeness. Maps and data provided by MWA are to be used for reference purposes only.

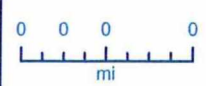


ArcGIS Web Map

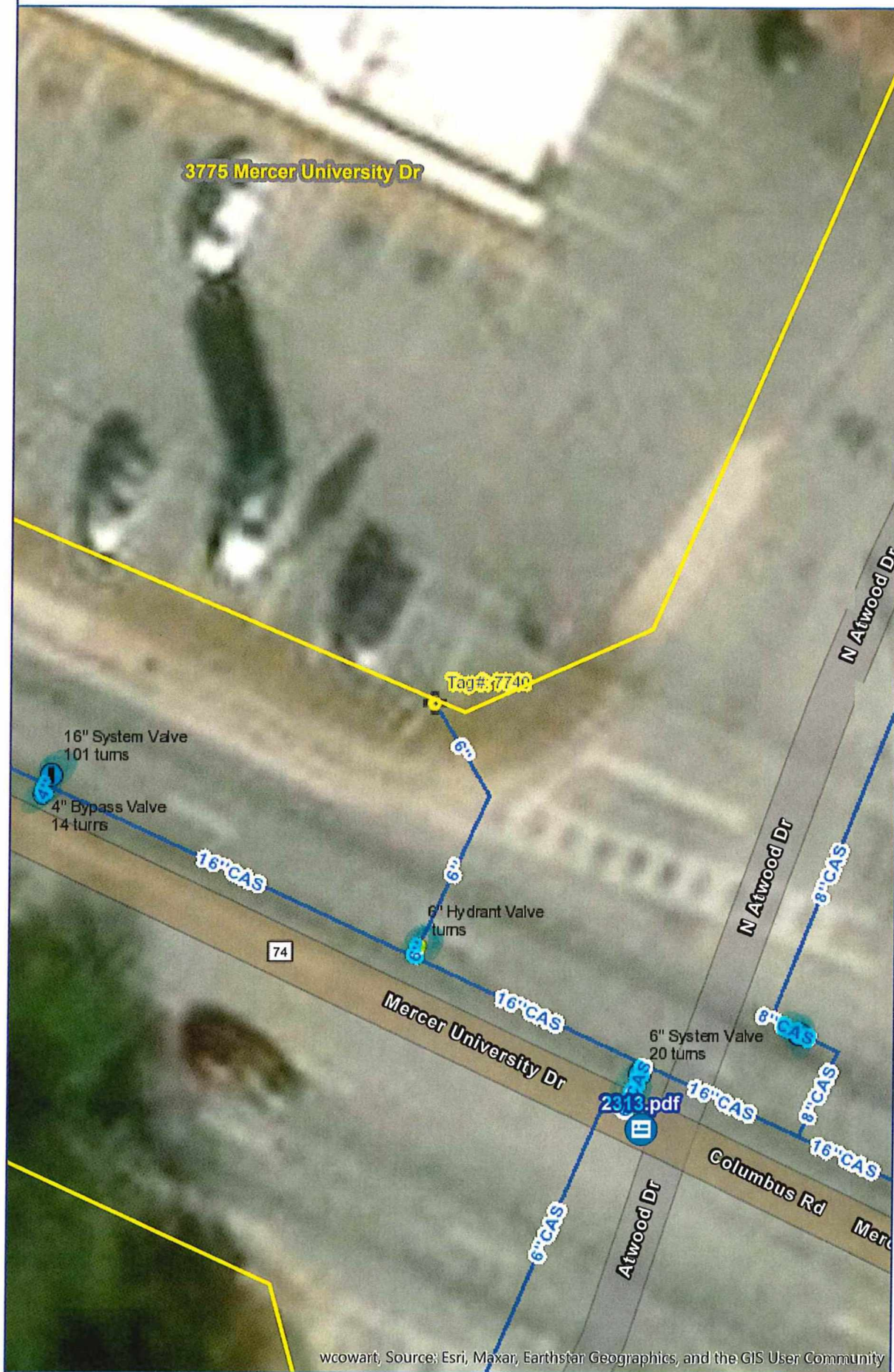
Legend

-  Intersection Cards
-  Macon-Bibb County Line
-  MBC Parcels (2023)
- Mains**
 -  MWA
 -  Jones Co
 -  Private
- Hydrants**
 -  MWA
 -  Private
-  Water Structures
-  Abandoned Mains
- Valves**
 -  Bypass Valve
 -  Divide Valve
 -  Fire Service Valve
 -  Hydrant Valve
 -  System Valve
 -  Terminal Valve

(5)
VALVES



Map created using data from the Macon Water Authority's (MWA) GIS. These data are provided AS IS without warranty of any kind, implied or express as to the information's accuracy or level of completeness. Maps and data provided by MWA are to be used for reference purposes only.



ArcGIS Web Map

Legend

 Intersection Cards

 Macon-Bibb County Line

 MBC Parcels (2023)

Mains

 MWA

 Jones Co

 Private

Hydrants

 MWA

 Private

 Water Structures

 Abandoned Mains


Valves

 Bypass Valve

 Divide Valve

 Fire Service Valve

 Hydrant Valve

 System Valve

 Terminal Valve

GI VALVE



Map created using data from the Macon Water Authority's (MWA) GIS. These data are provided AS IS without warranty of any kind, implied or express as to the information's accuracy or level of completeness. Maps and data provided by MWA are to be used for reference purposes only.






ArcGIS Web Map





Legend

-  Macon-Bibb County Line
-  MBC Parcels (2023)

Mains

-  MWA
-  Jones Co
-  Private

Hydrants

-  MWA
-  Private
-  Water Structures
-  Abandoned Mains

Valves

-  Bypass Valve
-  Divide Valve
-  Fire Service Valve
-  Hydrant Valve
-  System Valve
-  Terminal Valve

(1)
VALE



Map created using data from the Macon Water Authority's (MWA) GIS. These data are provided AS IS without warranty of any kind, implied or express as to the information's accuracy or level of completeness. Maps and data provided by MWA are to be used for reference purposes only.



ArcGIS Web Map

Legend



Intersection Cards



Macon-Bibb
County Line



MBC Parcels
(2023)

Mains



MWA



Jones Co



Private

Hydrants



MWA



Private



Water Structures



Abandoned Mains

Valves



Bypass Valve



Divide Valve



Fire Service Valve



Hydrant Valve



System Valve



Terminal Valve


(1)
DANGER



Map created using data from the Macon Water Authority's (MWA) GIS. These data are provided AS IS without warranty of any kind, implied or express as to the information's accuracy or level of completeness. Maps and data provided by MWA are to be used for reference purposes only.



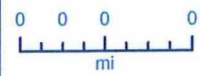
ArcGIS Web Map



Legend

- Intersection Cards
- Macon-Bibb County Line
- MBC Parcels (2023)
- Mains**
 - MWA
 - Jones Co
 - Private
- Hydrants**
 - MWA
 - Private
- Water Structures
- Abandoned Mains
- Valves**
 - Bypass Valve
 - Divide Valve
 - Fire Service Valve
 - Hydrant Valve
 - System Valve
 - Terminal Valve

(2)
VALVES



Map created using data from the Macon Water Authority's (MWA) GIS. These data are provided AS IS without warranty of any kind, implied or express as to the information's accuracy or level of completeness. Maps and data provided by MWA are to be used for reference purposes only.

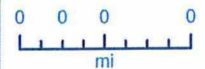


ArcGIS Web Map

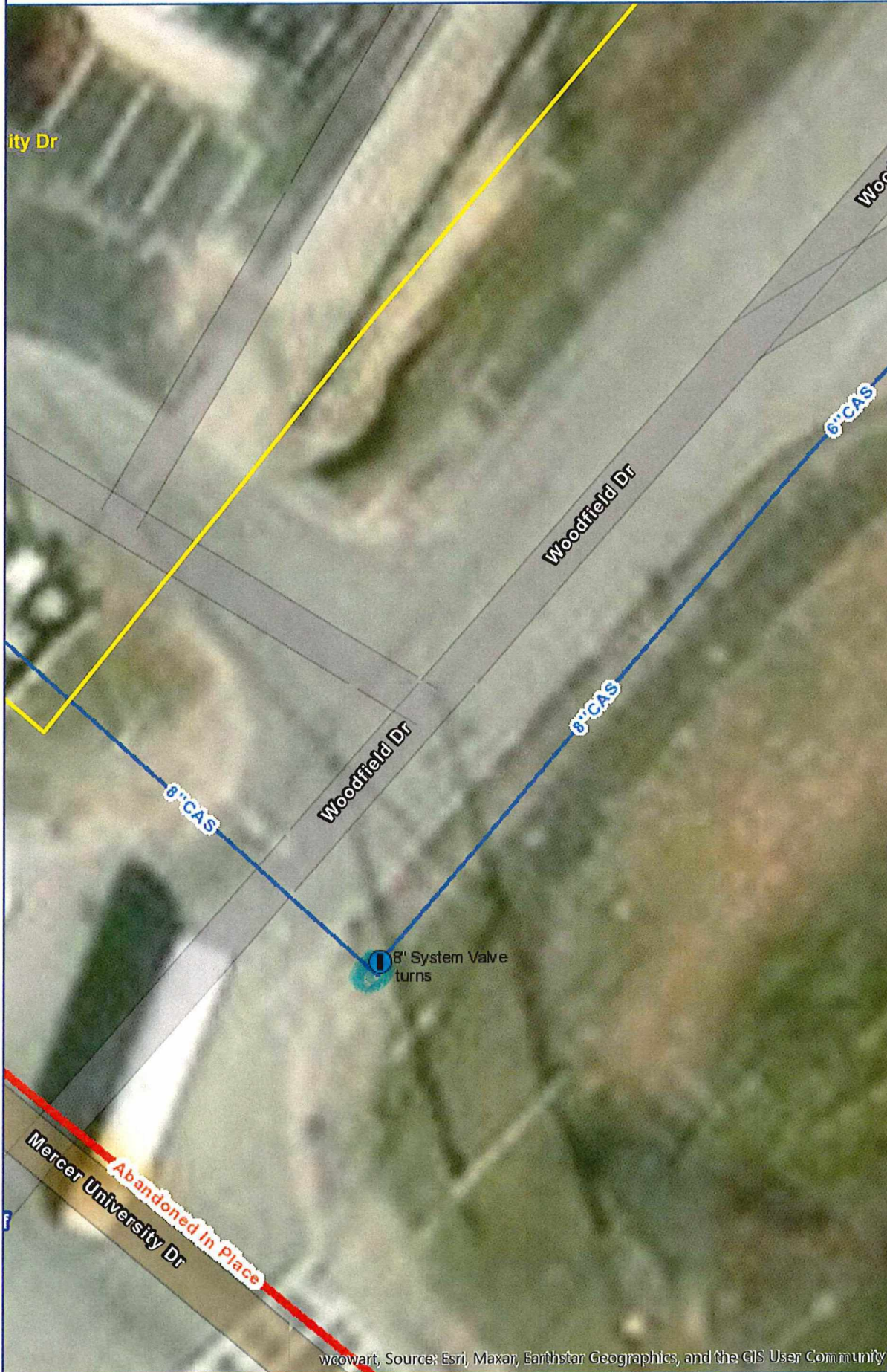
Legend

- ▬ Macon-Bibb County Line
- ▬ MBC Parcels (2023)
- Mains**
 - ▬ MWA
 - ▬ Jones Co
 - ▬ Private
- Hydrants**
 - + MWA
 - + Private
- Water Structures
- ▬ Abandoned Mains
- Valves**
 - Bypass Valve
 - ⊗ Divide Valve
 - ⊗ Fire Service Valve
 - ⊗ Hydrant Valve
 - ⊗ System Valve
 - ⊗ Terminal Valve

(1)
VALVE



Map created using data from the Macon Water Authority's (MWA) GIS. These data are provided AS IS without warranty of any kind, implied or express as to the information's accuracy or level of completeness. Maps and data provided by MWA are to be used for reference purposes only.

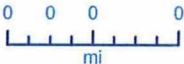


ArcGIS Web Map

Legend

- Macon-Bibb County Line
- MBC Parcels (2023)
- Mains
 - MWA
 - Jones Co
 - Private
- Hydrants
 - MWA
 - Private
- Water Structures
- Abandoned Mains
- Valves
 - Bypass Valve
 - Divide Valve
 - Fire Service Valve
 - Hydrant Valve
 - System Valve
 - Terminal Valve

(2)
VALUES



Map created using data from the Macon Water Authority's (MWA) GIS. These data are provided AS IS without warranty of any kind, implied or express as to the information's accuracy or level of completeness. Maps and data provided by MWA are to be used for reference purposes only.



ArcGIS Web Map

Legend



Intersection Cards



Macon-Bibb
County Line



MBC Parcels
(2023)

Mains



MWA



Jones Co



Private

Hydrants



MWA



Private



Water Structures



Abandoned Mains

Valves



Bypass Valve



Divide Valve



Fire Service Valve



Hydrant Valve

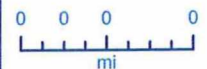


System Valve



Terminal Valve

(1)
WAVE



Map created using data from the Macon Water Authority's (MWA) GIS. These data are provided AS IS without warranty of any kind, implied or express as to the information's accuracy or level of completeness. Maps and data provided by MWA are to be used for reference purposes only.



ArcGIS Web Map

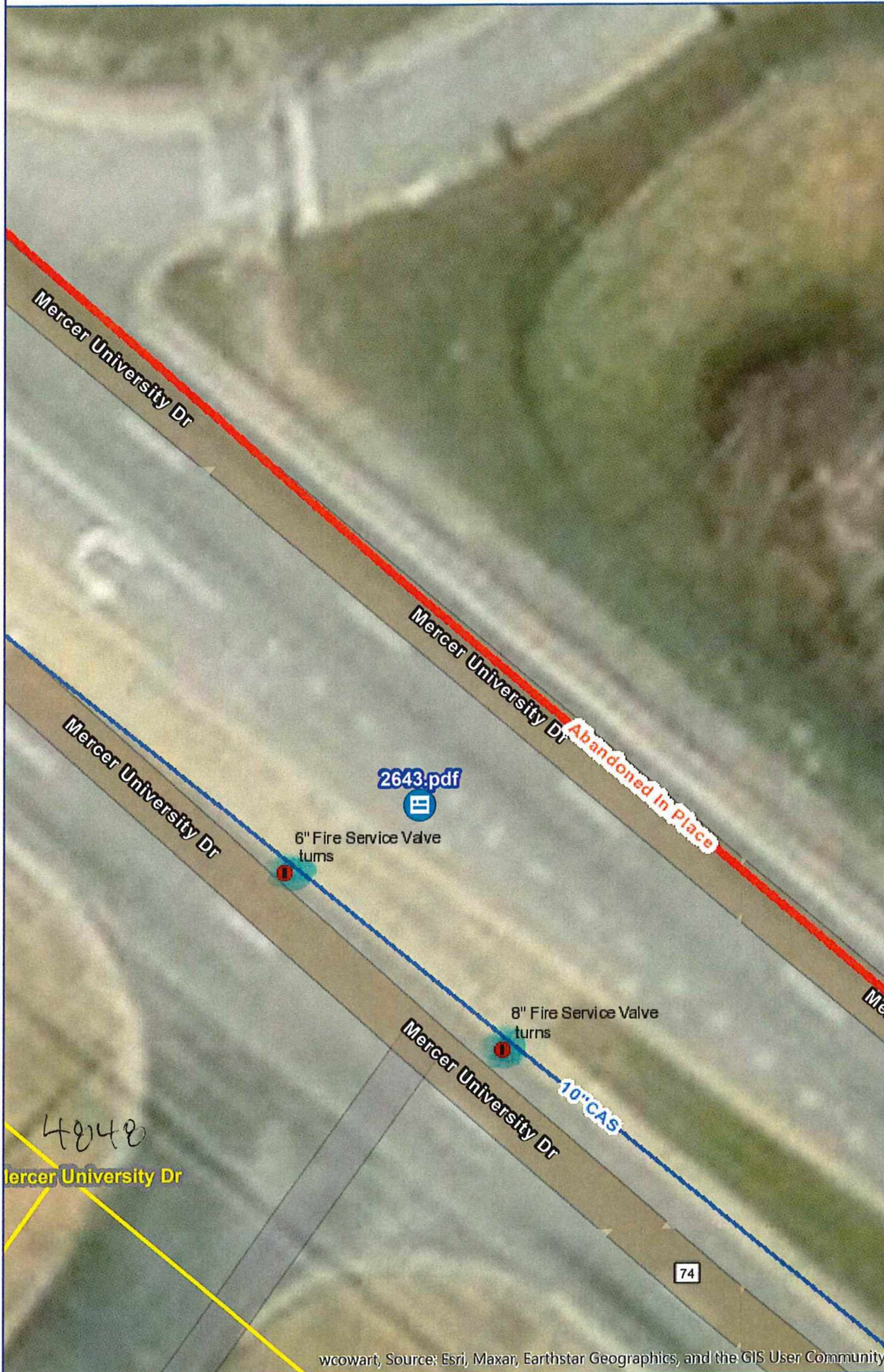
Legend

- Intersection Cards
- Macon-Bibb County Line
- MBC Parcels (2023)
- Mains
 - MWA
 - Jones Co
 - Private
- Hydrants
 - MWA
 - Private
- Water Structures
- Abandoned Mains
- Valves
 - Bypass Valve
 - Divide Valve
 - Fire Service Valve
 - Hydrant Valve
 - System Valve
 - Terminal Valve

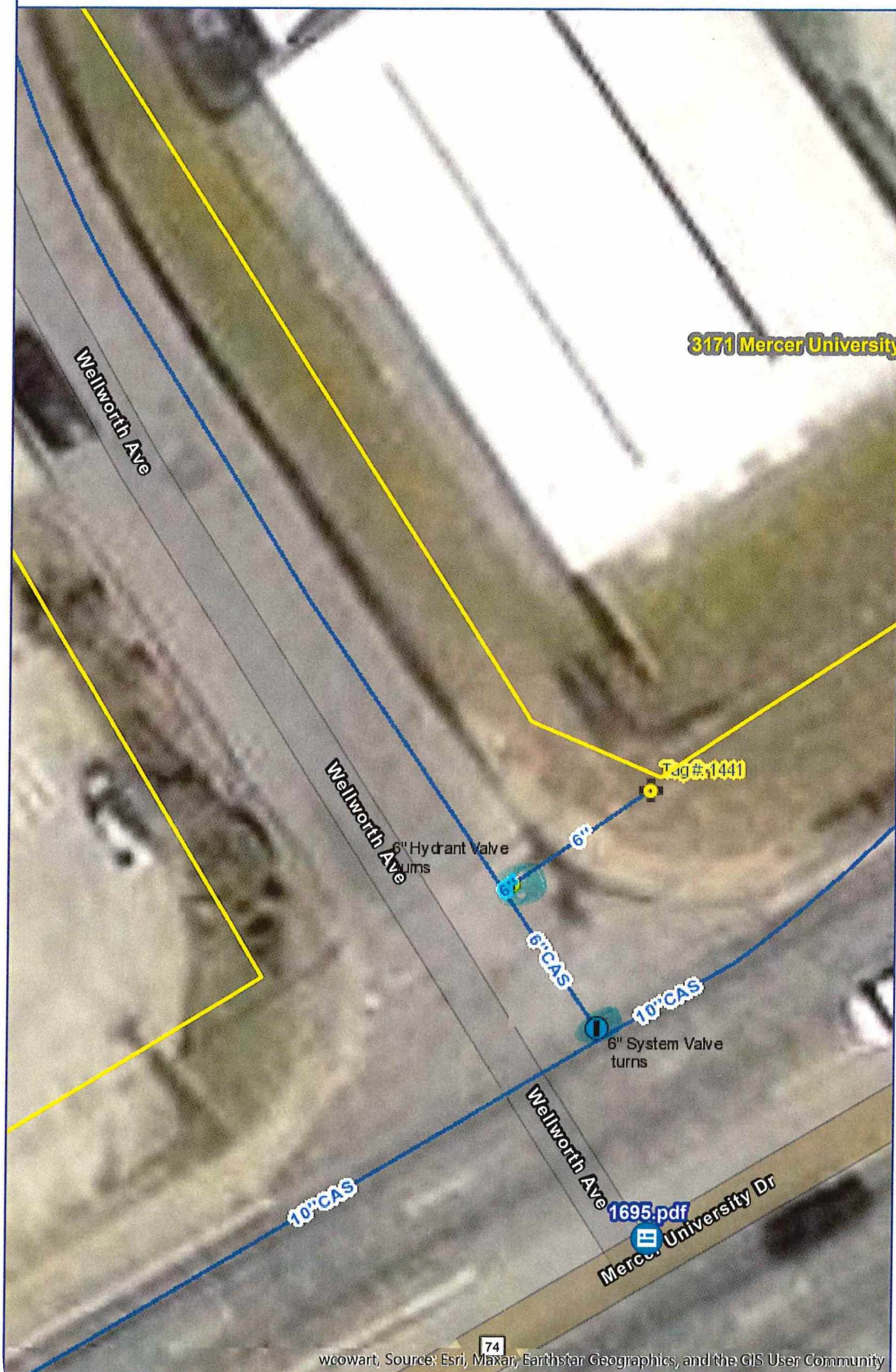
(2)
VALVES



Map created using data from the Macon Water Authority's (MWA) GIS. These data are provided AS IS without warranty of any kind, implied or express as to the information's accuracy or level of completeness. Maps and data provided by MWA are to be used for reference purposes only.



ArcGIS Web Map



Legend

- Intersection Cards**
- Macon-Bibb County Line
 - MBC Parcels (2023)
- Mains**
- MWA
 - Jones Co
 - Private
- Hydrants**
- MWA
 - Private
- Water Structures**
- Abandoned Mains
- Valves**
- Bypass Valve
 - Divide Valve
 - Fire Service Valve
 - Hydrant Valve
 - System Valve
 - Terminal Valve

(2) VALVES



Map created using data from the Macon Water Authority's (MWA) GIS. These data are provided AS IS without warranty of any kind, implied or express as to the information's accuracy or level of completeness. Maps and data provided by MWA are to be used for reference purposes only.

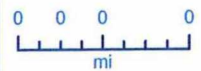


ArcGIS Web Map

Legend

-  Intersection Cards
-  Macon-Bibb County Line
-  MBC Parcels (2023)
- Mains**
 -  MWA
 -  Jones Co
 -  Private
- Hydrants**
 -  MWA
 -  Private
-  Water Structures
-  Abandoned Mains
- Valves**
 -  Bypass Valve
 -  Divide Valve
 -  Fire Service Valve
 -  Hydrant Valve
 -  System Valve
 -  Terminal Valve

(1)
VALVE



Map created using data from the Macon Water Authority's (MWA) GIS. These data are provided AS IS without warranty of any kind, implied or express as to the information's accuracy or level of completeness. Maps and data provided by MWA are to be used for reference purposes only.



ArcGIS Web Map


Legend



Intersection Cards



Macon-Bibb County Line



MBC Parcels (2023)

Mains



MWA



Jones Co



Private

Hydrants



MWA



Private



Water Structures



Abandoned Mains

Valves



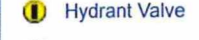
Bypass Valve



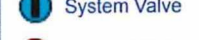
Divide Valve



Fire Service Valve



Hydrant Valve

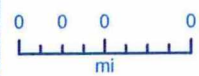


System Valve




Terminal Valve

(1)
VALVE



Map created using data from the Macon Water Authority's (MWA) GIS. These data are provided AS IS without warranty of any kind, implied or express as to the information's accuracy or level of completeness. Maps and data provided by MWA are to be used for reference purposes only.

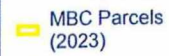


ArcGIS Web Map

Legend



Intersection Cards



Macon-Bibb County Line



MBC Parcels (2023)

Mains



MWA



Jones Co



Private



Hydrants



MWA



Private



Water Structures



Abandoned Mains

Valves



Bypass Valve



Divide Valve



Fire Service Valve



Hydrant Valve



System Valve



Terminal Valve

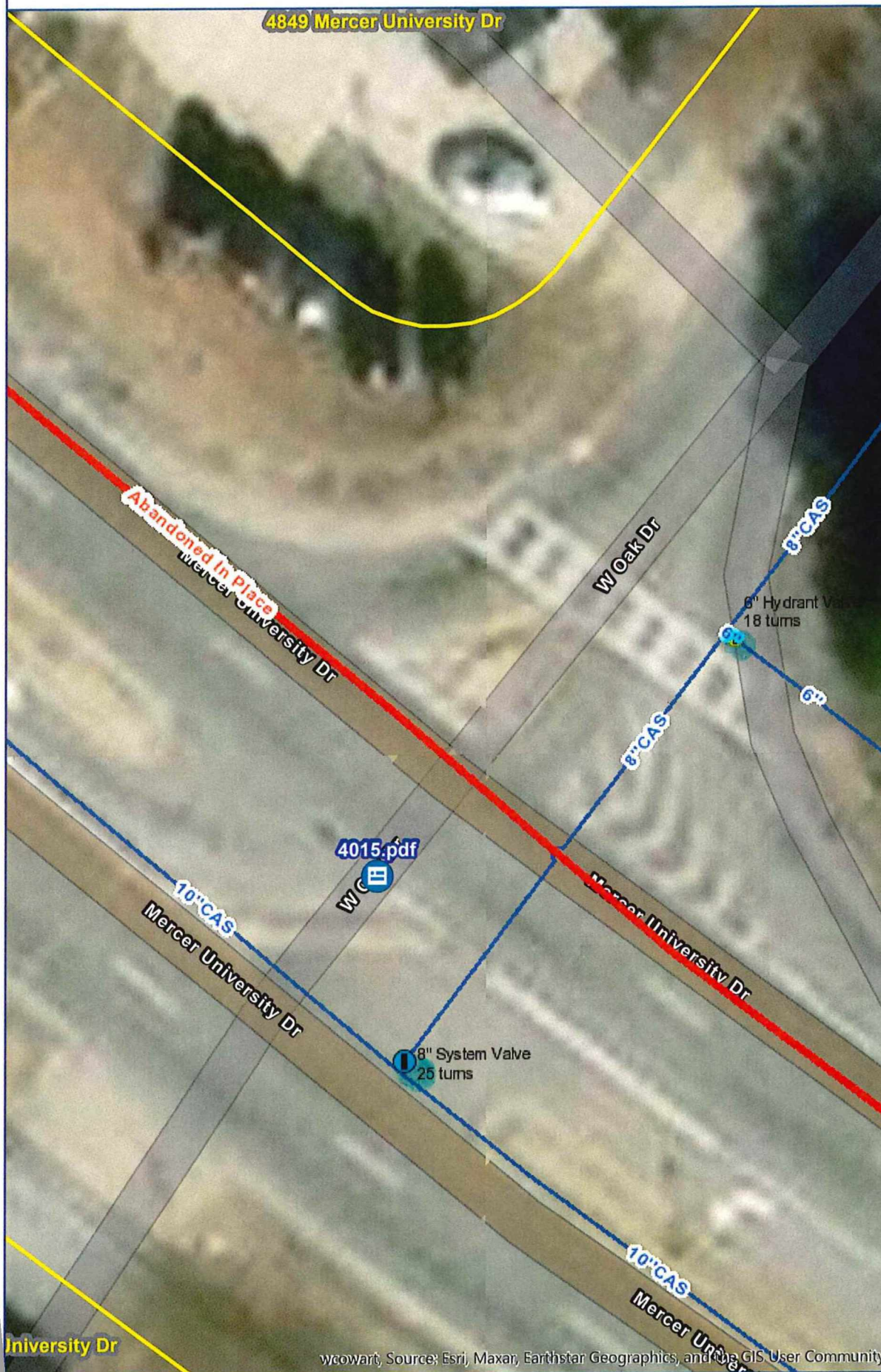
(14)
VALVES



Map created using data from the Macon Water Authority's (MWA) GIS. These data are provided AS IS without warranty of any kind, implied or express as to the information's accuracy or level of completeness. Maps and data provided by MWA are to be used for reference purposes only.



ArcGIS Web Map



Legend

- Intersection Cards
- Macon-Bibb County Line
- MBC Parcels (2023)
- Mains**
 - MWA
 - Jones Co
 - Private
- Hydrants**
 - MWA
 - Private
- Water Structures
- Abandoned Mains
- Valves**
 - Bypass Valve
 - Divide Valve
 - Fire Service Valve
 - Hydrant Valve
 - System Valve
 - Terminal Valve

(2)
JAWES



Map created using data from the Macon Water Authority's (MWA) GIS. These data are provided AS IS without warranty of any kind, implied or express as to the information's accuracy or level of completeness. Maps and data provided by MWA are to be used for reference purposes only.

